

Site Details:

London resort

Client Ref: London Resort
Report Ref: GSIP-2020-10332-1119_SS_3_1
Grid Ref: 562796, 171993

Map Name: County Series

Map date: 1938

Scale: 1:10,560

Printed at: 1:10,560



Surveyed 1864
 Revised 1938
 Edition 1938
 Copyright N/A
 Levelled N/A

Surveyed 1864
 Revised 1938
 Edition 1938
 Copyright N/A
 Levelled N/A

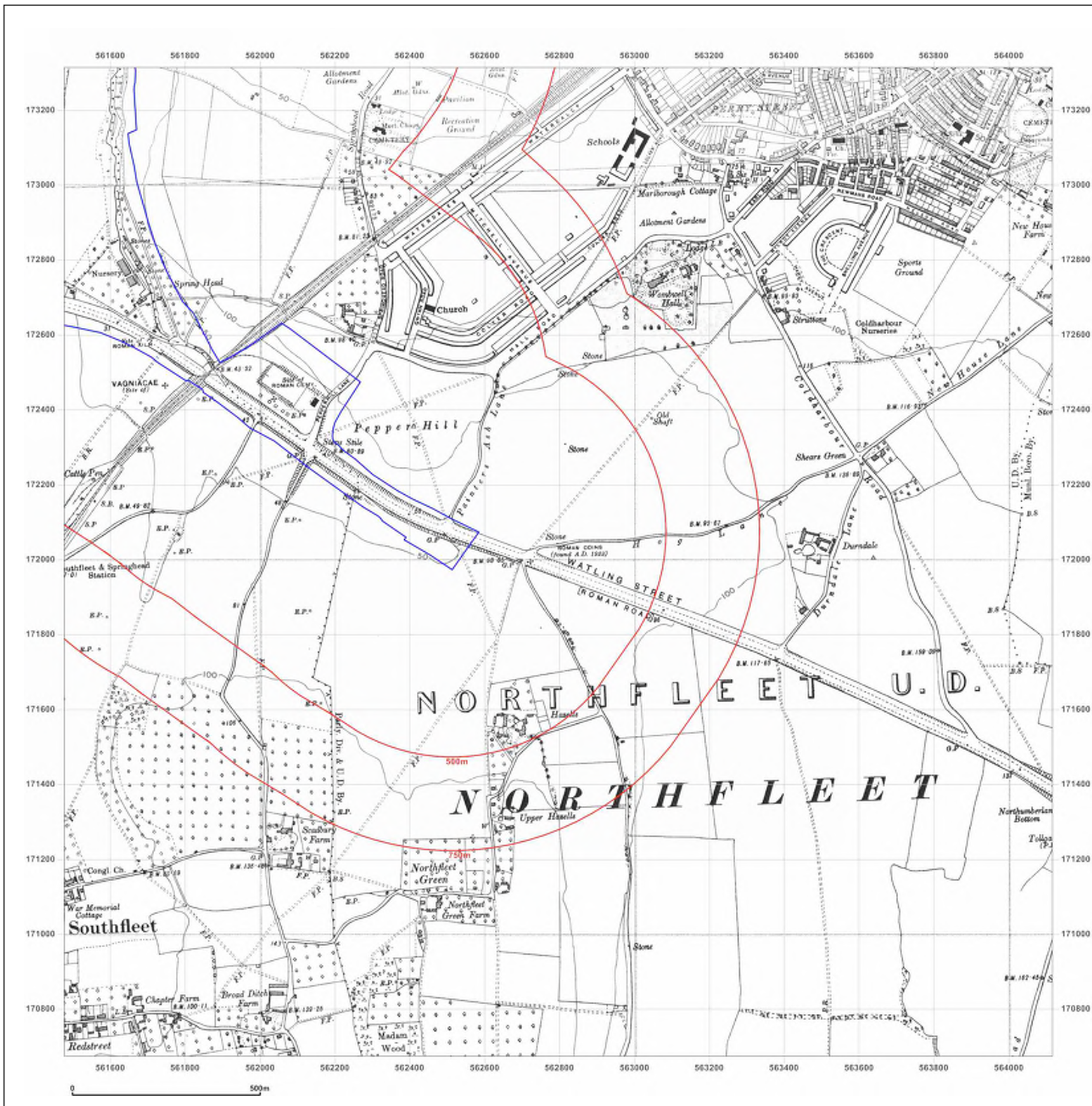


Produced by
 Groundsure Insights
 T: 08444 159000
 E: info@groundsure.com
 W: www.groundsure.com

© Crown copyright and database rights 2018 Ordnance Survey 100035207

Production date: 22 July 2020

Map legend available at:
www.groundsure.com/sites/default/files/groundsure_legend.pdf



Site Details:

London resort

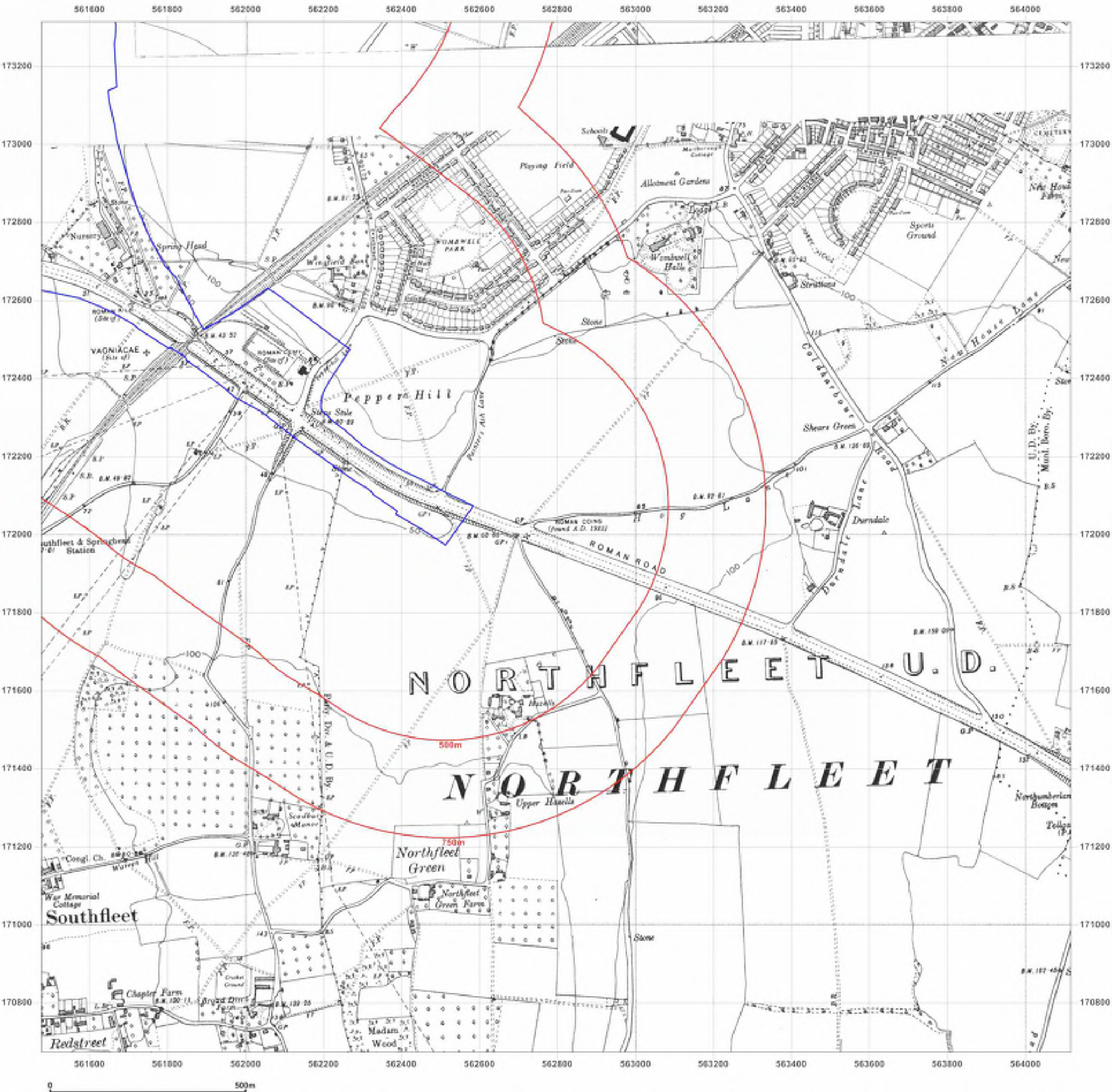
Client Ref: London Resort
Report Ref: GSIP-2020-10332-1119_SS_3_1
Grid Ref: 562796, 171993

Map Name: County Series

Map date: 1938

Scale: 1:10,560

Printed at: 1:10,560



Surveyed 1864
 Revised 1938
 Edition 1938
 Copyright N/A
 Levelled N/A

Surveyed 1864
 Revised 1938
 Edition N/A
 Copyright N/A
 Levelled N/A



Produced by
 Groundsure Insights
 T: 08444 159000
 E: info@groundsure.com
 W: www.groundsure.com

© Crown copyright and database rights 2018 Ordnance Survey 100035207

Production date: 22 July 2020

Map legend available at:
www.groundsure.com/sites/default/files/groundsure_legend.pdf

Site Details:

London resort

Client Ref: London Resort
Report Ref: GSIP-2020-10332-1119_SS_3_1
Grid Ref: 562796, 171993

Map Name: Provisional

Map date: 1955

Scale: 1:10,560

Printed at: 1:10,560



Surveyed 1864
 Revised 1955
 Edition N/A
 Copyright N/A
 Levelled N/A

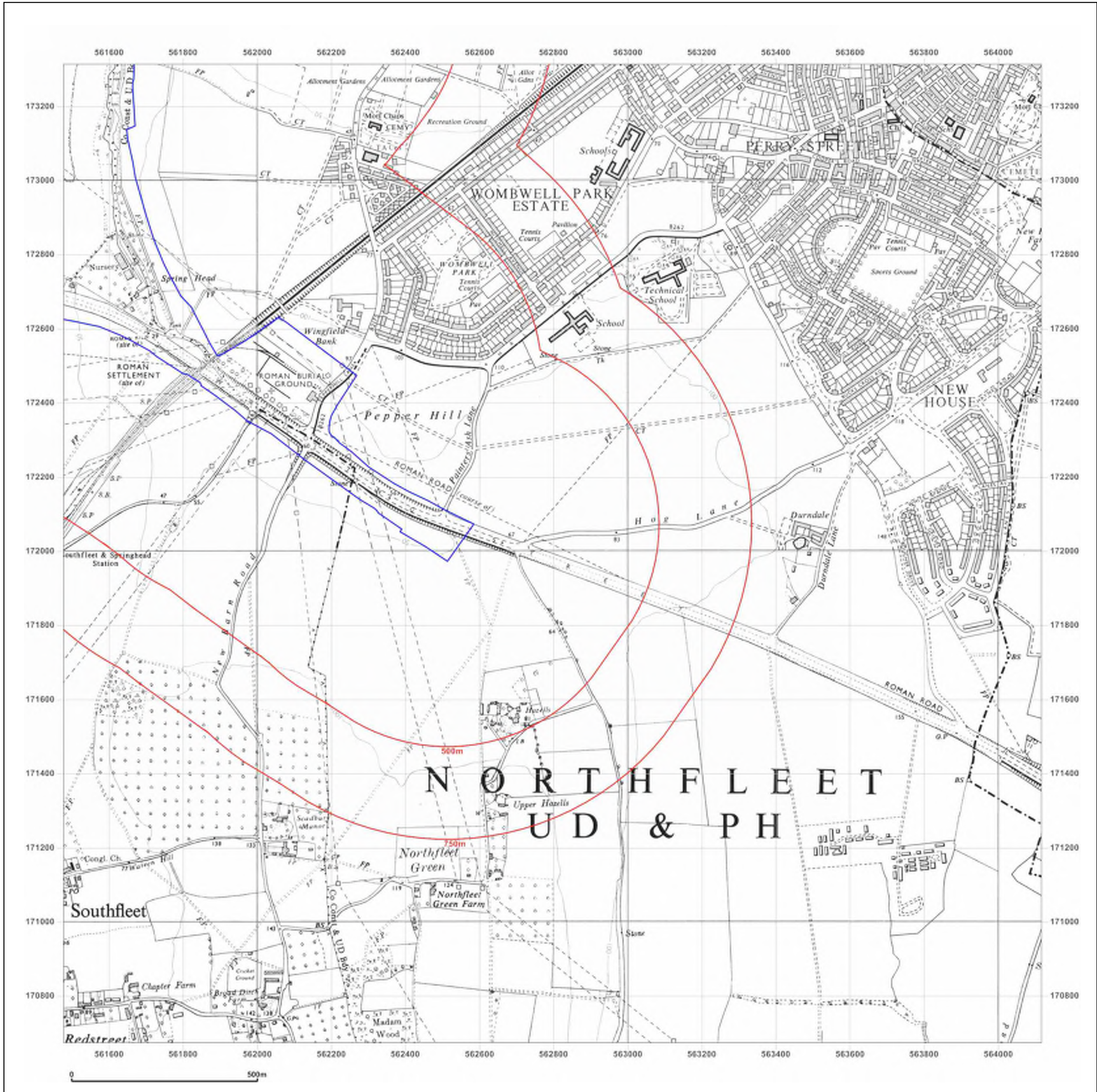


Produced by
 Groundsure Insights
 T: 08444 159000
 E: info@groundsure.com
 W: www.groundsure.com

© Crown copyright and database rights 2018 Ordnance Survey 100035207

Production date: 22 July 2020

Map legend available at:
www.groundsure.com/sites/default/files/groundsure_legend.pdf



Site Details:

London resort

Client Ref: London Resort
Report Ref: GSIP-2020-10332-1119_SS_3_1
Grid Ref: 562796, 171993

Map Name: Provisional

Map date: 1966

Scale: 1:10,560

Printed at: 1:10,560



Surveyed 1966
 Revised 1966
 Edition N/A
 Copyright N/A
 Levelled N/A

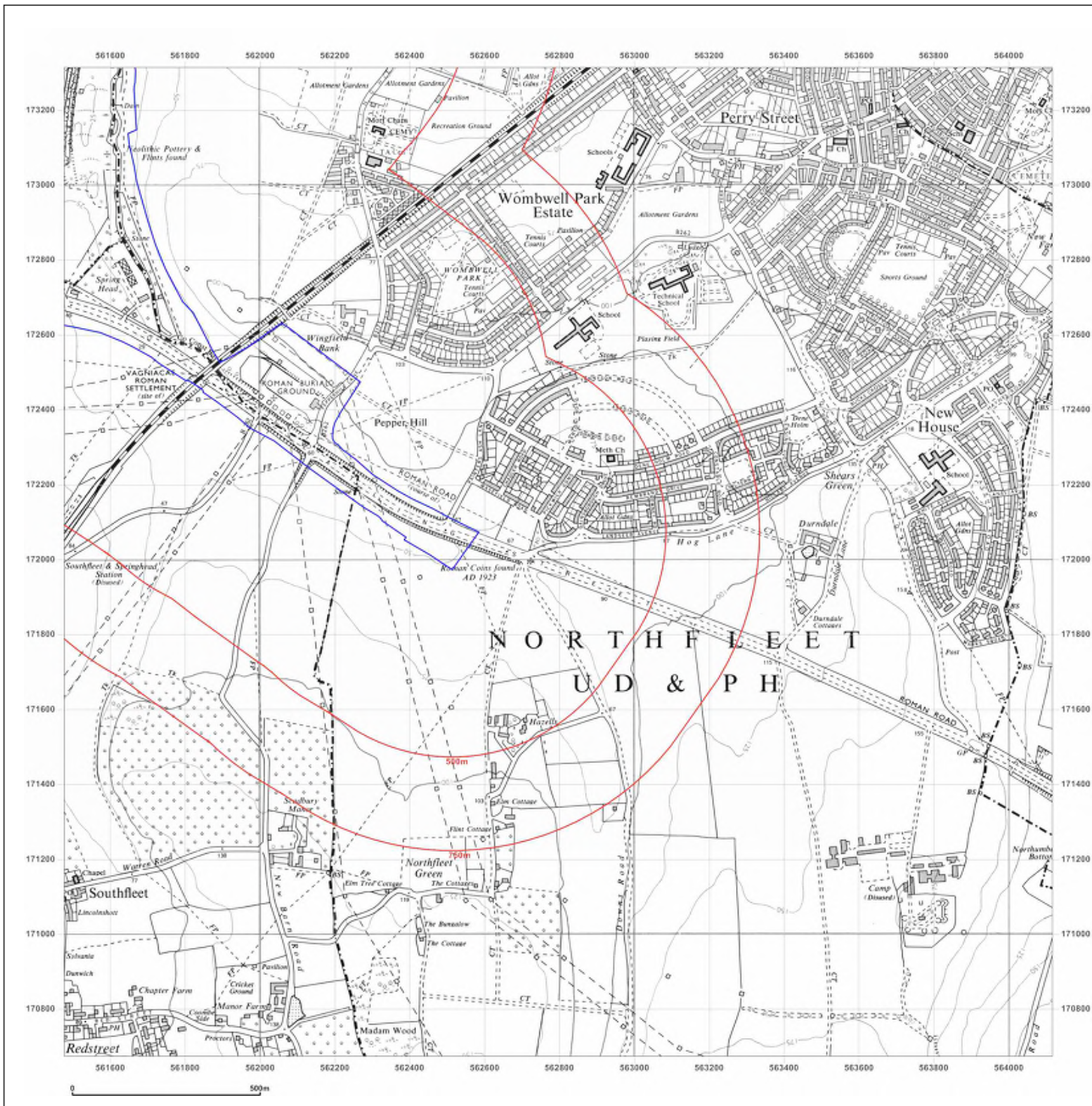


Produced by
 Groundsure Insights
 T: 08444 159000
 E: info@groundsure.com
 W: www.groundsure.com

© Crown copyright and database rights 2018 Ordnance Survey 100035207

Production date: 22 July 2020

Map legend available at:
www.groundsure.com/sites/default/files/groundsure_legend.pdf



Site Details:

London resort

Client Ref: London Resort
Report Ref: GSIP-2020-10332-1119_SS_3_1
Grid Ref: 562796, 171993

Map Name: National Grid

Map date: 1971

Scale: 1:10,000

Printed at: 1:10,000



Surveyed 1971
 Revised 1971
 Edition N/A
 Copyright N/A
 Levelled N/A

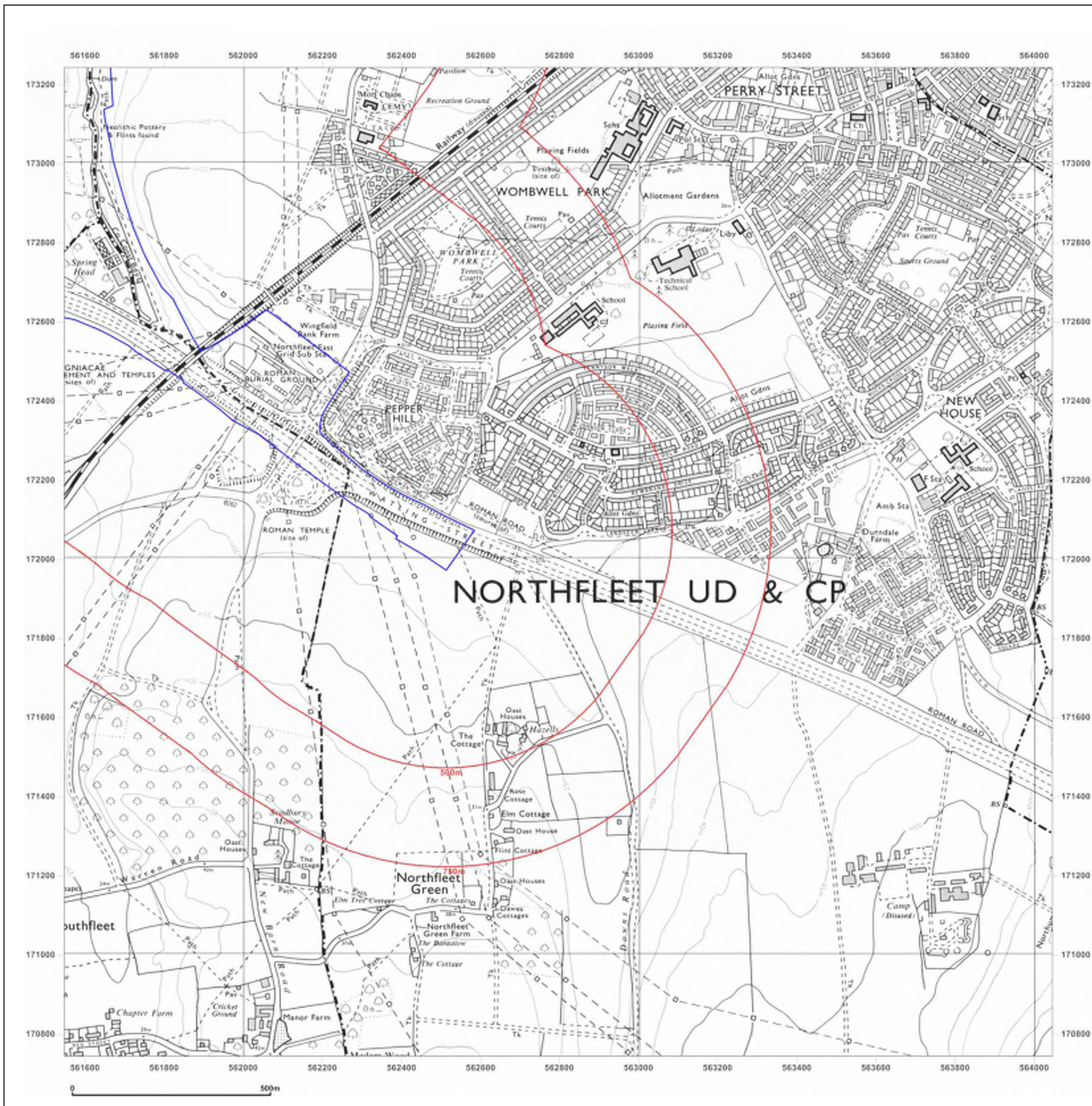


Produced by
 Groundsure Insights
 T: 08444 159000
 E: info@groundsure.com
 W: www.groundsure.com

© Crown copyright and database rights 2018 Ordnance Survey 100035207

Production date: 22 July 2020

Map legend available at:
www.groundsure.com/sites/default/files/groundsure_legend.pdf



Site Details:

London resort

Client Ref: London Resort
Report Ref: GSIP-2020-10332-1119_SS_3_1
Grid Ref: 562796, 171993

Map Name: National Grid

Map date: 1977

Scale: 1:10,000

Printed at: 1:10,000



Surveyed 1977
 Revised 1977
 Edition N/A
 Copyright N/A
 Levelled N/A



Produced by
 Groundsure Insights
 T: 08444 159000
 E: info@groundsure.com
 W: www.groundsure.com

© Crown copyright and database rights 2018 Ordnance Survey 100035207

Production date: 22 July 2020

Map legend available at:
www.groundsure.com/sites/default/files/groundsure_legend.pdf



Site Details:

London resort

Client Ref: London Resort
Report Ref: GSIP-2020-10332-1119_SS_3_1
Grid Ref: 562796, 171993

Map Name: National Grid

Map date: 1990

Scale: 1:10,000

Printed at: 1:10,000



Surveyed 1988
 Revised 1990
 Edition N/A
 Copyright N/A
 Levelled N/A

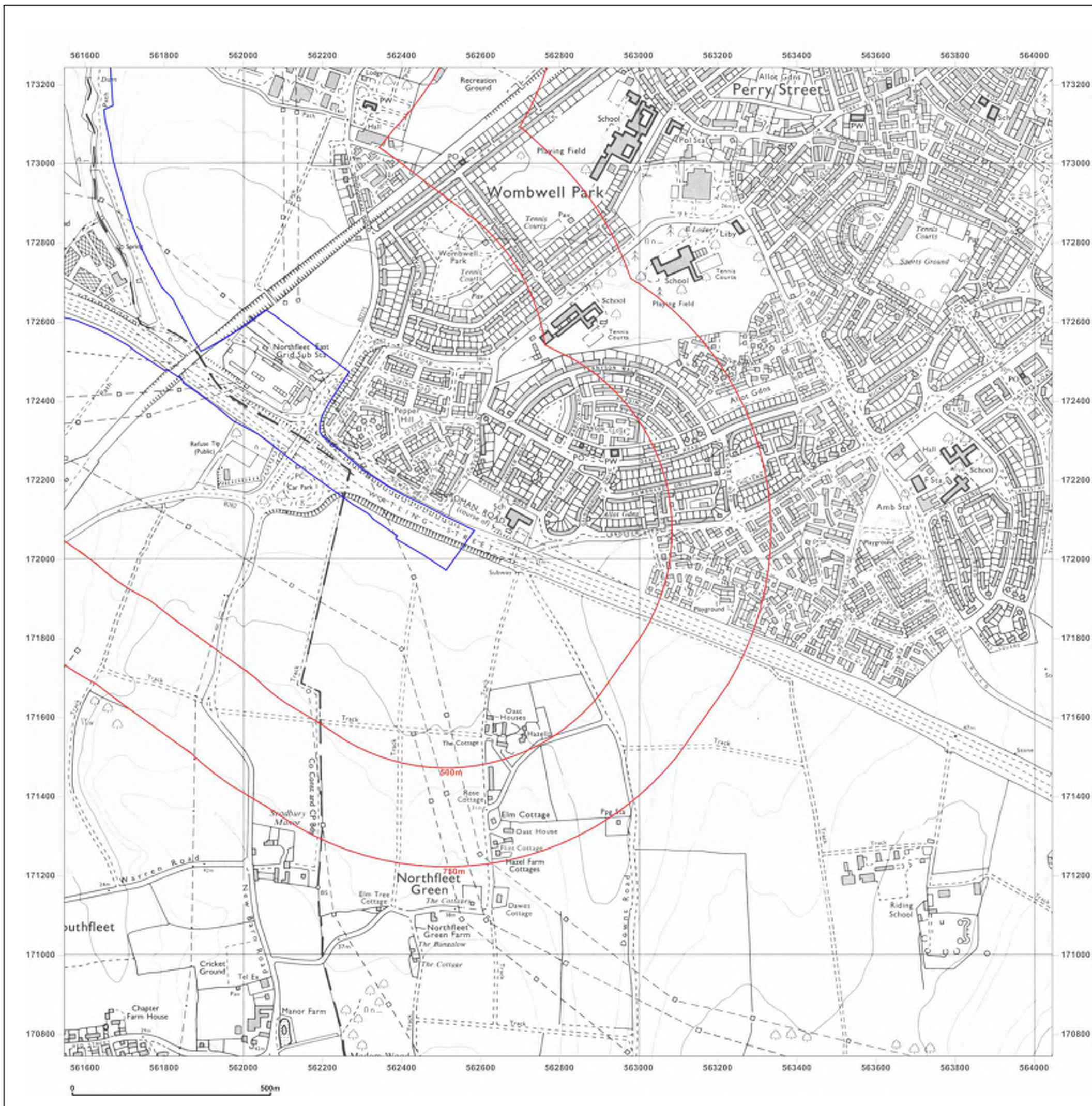


Produced by
 Groundsure Insights
 T: 08444 159000
 E: info@groundsure.com
 W: www.groundsure.com

© Crown copyright and database rights 2018 Ordnance Survey 100035207

Production date: 22 July 2020

Map legend available at:
www.groundsure.com/sites/default/files/groundsure_legend.pdf



Site Details:

London resort


Client Ref: London Resort
Report Ref: GSIP-2020-10332-1119_SS_3_1
Grid Ref: 562796, 171993

Map Name: National Grid

Map date: 2001

Scale: 1:10,000

Printed at: 1:10,000



Produced by
 Groundsure Insights
 T: 08444 159000
 E: info@groundsure.com
 W: www.groundsure.com

© Crown copyright and database rights 2018 Ordnance Survey 100035207

Production date: 22 July 2020

Map legend available at:
www.groundsure.com/sites/default/files/groundsure_legend.pdf



Site Details:

London resort


Client Ref: London Resort
Report Ref: GSIP-2020-10332-1119_SS_3_1
Grid Ref: 562796, 171993

Map Name: National Grid

Map date: 2010

Scale: 1:10,000

Printed at: 1:10,000

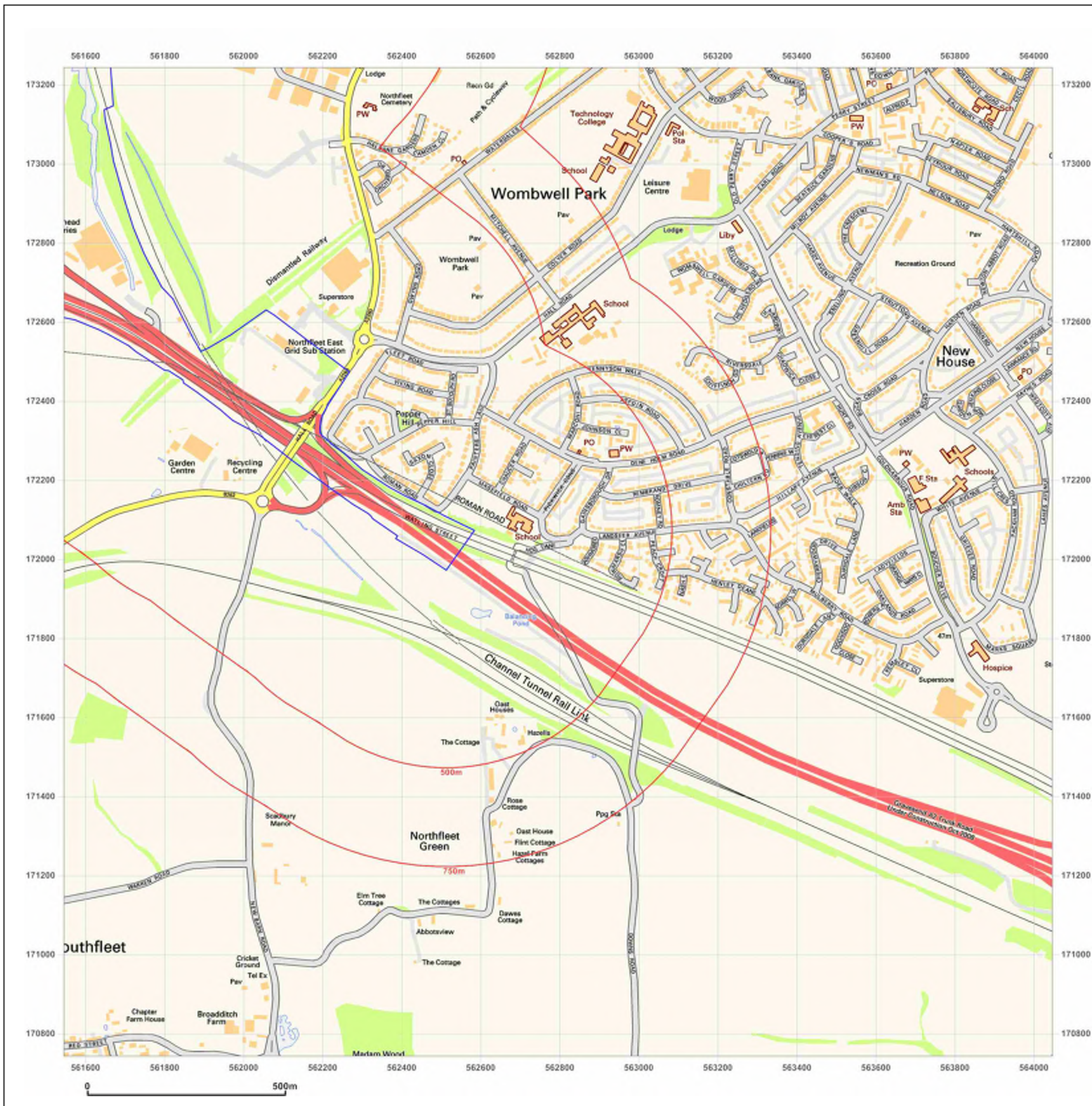


Produced by
 Groundsure Insights
 T: 08444 159000
 E: info@groundsure.com
 W: www.groundsure.com

© Crown copyright and database rights 2018 Ordnance Survey 100035207

Production date: 22 July 2020

Map legend available at:
www.groundsure.com/sites/default/files/groundsure_legend.pdf



Site Details:

London resort


Client Ref: London Resort
Report Ref: GSIP-2020-10332-1119_SS_3_1
Grid Ref: 562796, 171993

Map Name: National Grid

Map date: 2020

Scale: 1:10,000

Printed at: 1:10,000

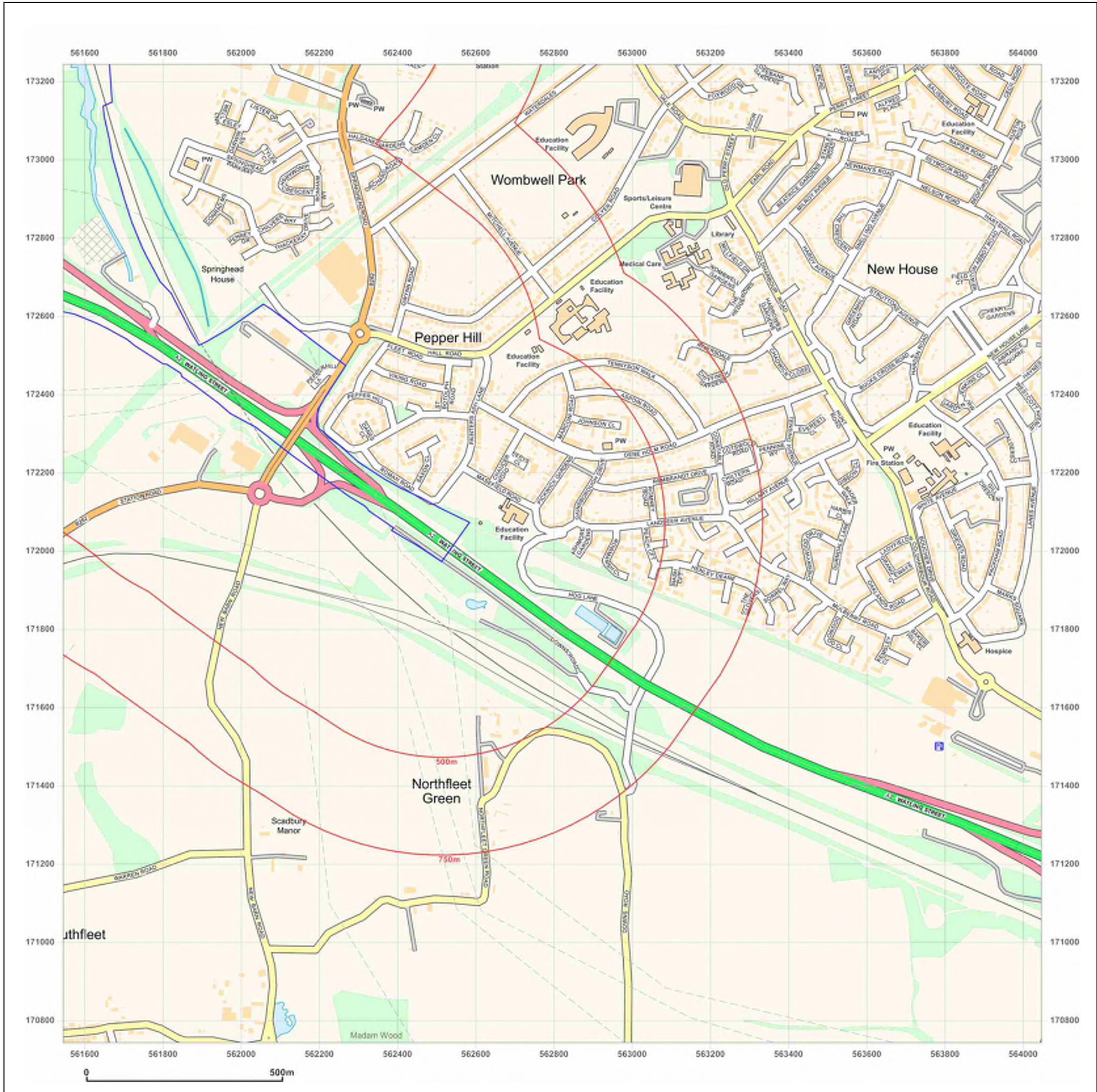


Produced by
 Groundsure Insights
 T: 08444 159000
 E: info@groundsure.com
 W: www.groundsure.com

© Crown copyright and database rights 2018 Ordnance Survey 100035207

Production date: 22 July 2020

Map legend available at:
www.groundsure.com/sites/default/files/groundsure_legend.pdf



Site Details:

London resort


Client Ref: London Resort
Report Ref: GSIP-2020-10332-1119_SS_3_2
Grid Ref: 562796, 174403

Map Name: County Series

Map date: 1863

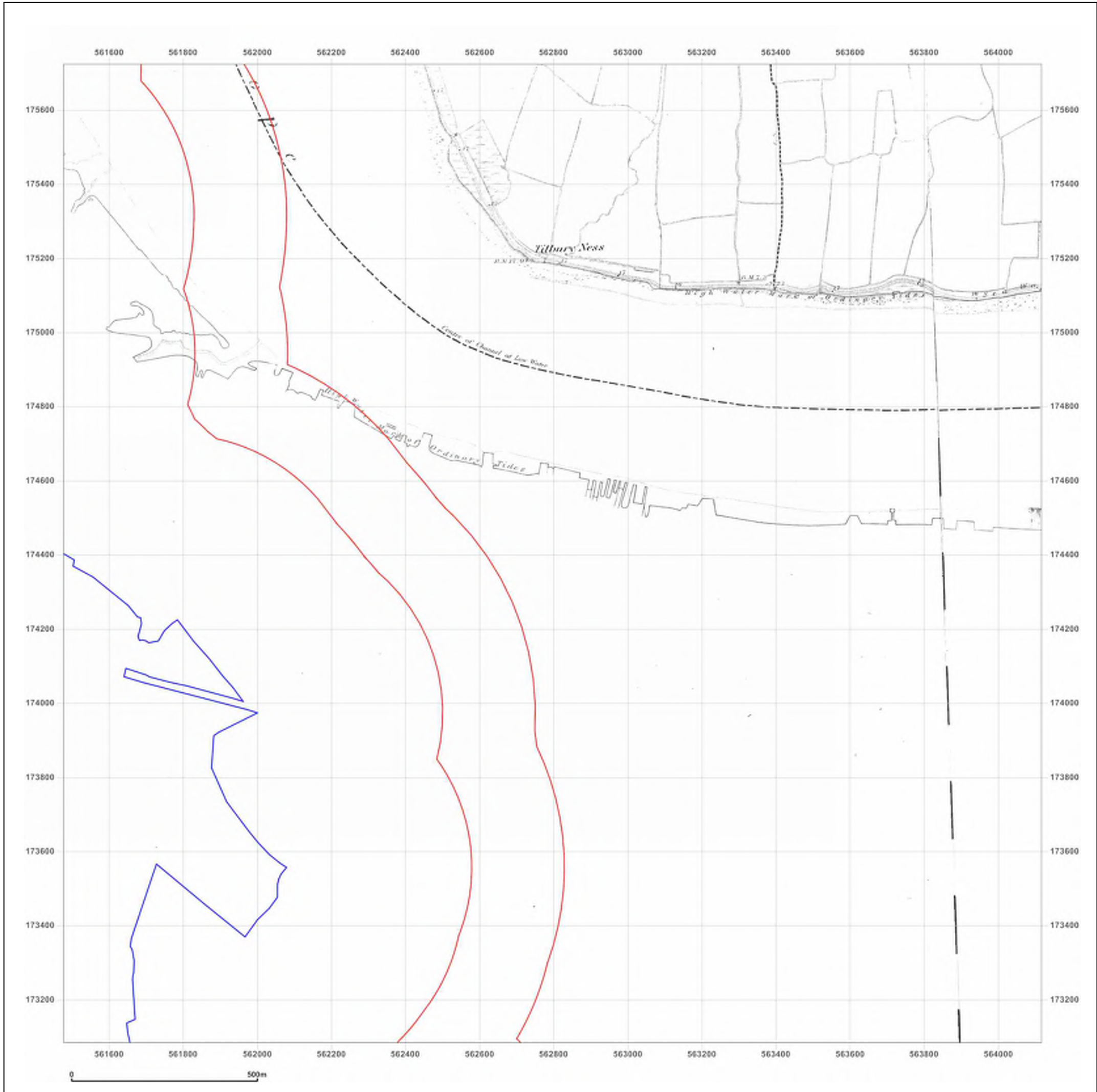
Scale: 1:10,560

Printed at: 1:10,560

Surveyed 1863
 Revised 1863
 Edition N/A
 Copyright N/A
 Levelled N/A

Surveyed 1863
 Revised 1863
 Edition N/A
 Copyright N/A
 Levelled N/A



Produced by
 Groundsure Insights
 T: 08444 159000
 E: info@groundsure.com
 W: www.groundsure.com

© Crown copyright and database rights 2018 Ordnance Survey 100035207

Production date: 22 July 2020

Map legend available at:
www.groundsure.com/sites/default/files/groundsure_legend.pdf

Site Details:

London resort


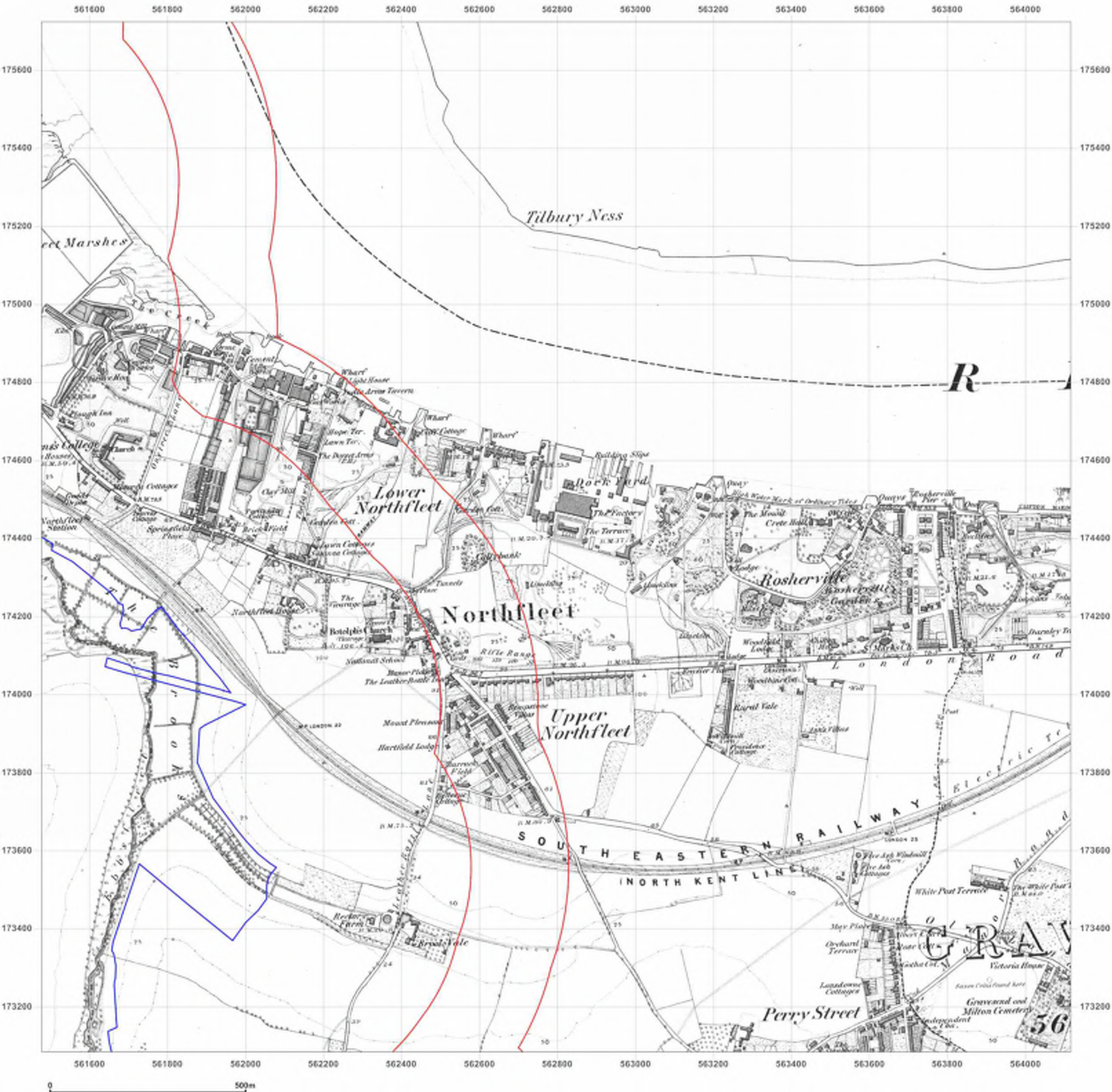
Client Ref: London Resort
Report Ref: GSIP-2020-10332-1119_SS_3_2
Grid Ref: 562796, 174403

Map Name: County Series

Map date: 1865

Scale: 1:10,560

Printed at: 1:10,560



Surveyed 1865
 Revised 1865
 Edition N/A
 Copyright N/A
 Levelled N/A



Produced by
 Groundsure Insights
 T: 08444 159000
 E: info@groundsure.com
 W: www.groundsure.com

© Crown copyright and database rights 2018 Ordnance Survey 100035207

Production date: 22 July 2020

Map legend available at:
www.groundsure.com/sites/default/files/groundsure_legend.pdf

Site Details:

London resort

Client Ref: London Resort
Report Ref: GSIP-2020-10332-1119_SS_3_2
Grid Ref: 562796, 174403

Map Name: County Series

Map date: 1895

Scale: 1:10,560

Printed at: 1:10,560



Surveyed 1864
 Revised 1895
 Edition N/A
 Copyright N/A
 Levelled N/A

Surveyed 1866
 Revised 1895
 Edition N/A
 Copyright N/A
 Levelled N/A

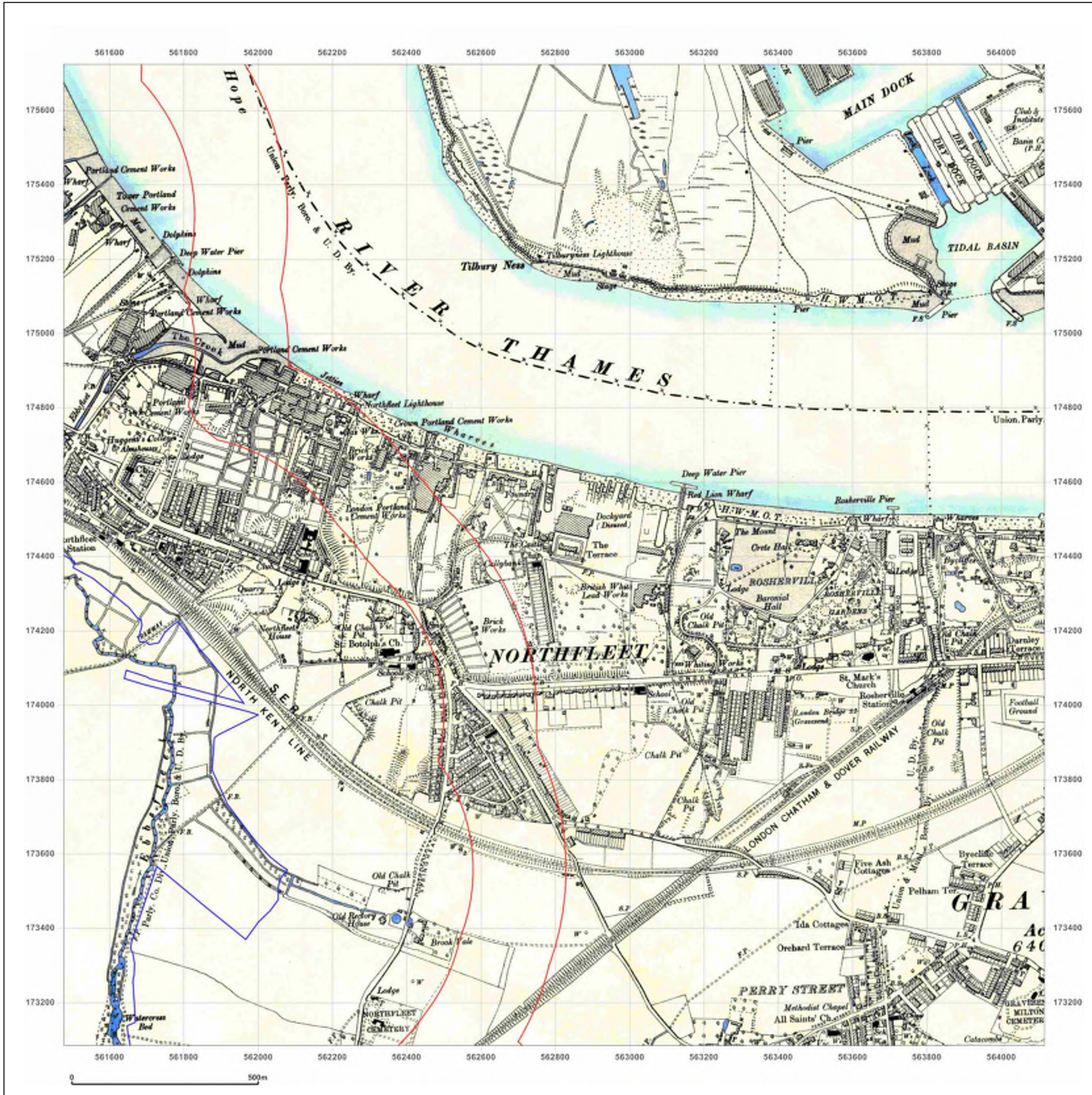


Produced by
 Groundsure Insights
 T: 08444 159000
 E: info@groundsure.com
 W: www.groundsure.com

© Crown copyright and database rights 2018 Ordnance Survey 100035207

Production date: 22 July 2020

Map legend available at:
www.groundsure.com/sites/default/files/groundsure_legend.pdf



Site Details:

London resort

Client Ref: London Resort
Report Ref: GSIP-2020-10332-1119_SS_3_2
Grid Ref: 562796, 174403

Map Name: County Series

Map date: 1895-1898

Scale: 1:10,560

Printed at: 1:10,560



Surveyed 1864
 Revised 1895
 Edition N/A
 Copyright N/A
 Levelled N/A

Surveyed 1866
 Revised 1895
 Edition 1898
 Copyright N/A
 Levelled N/A

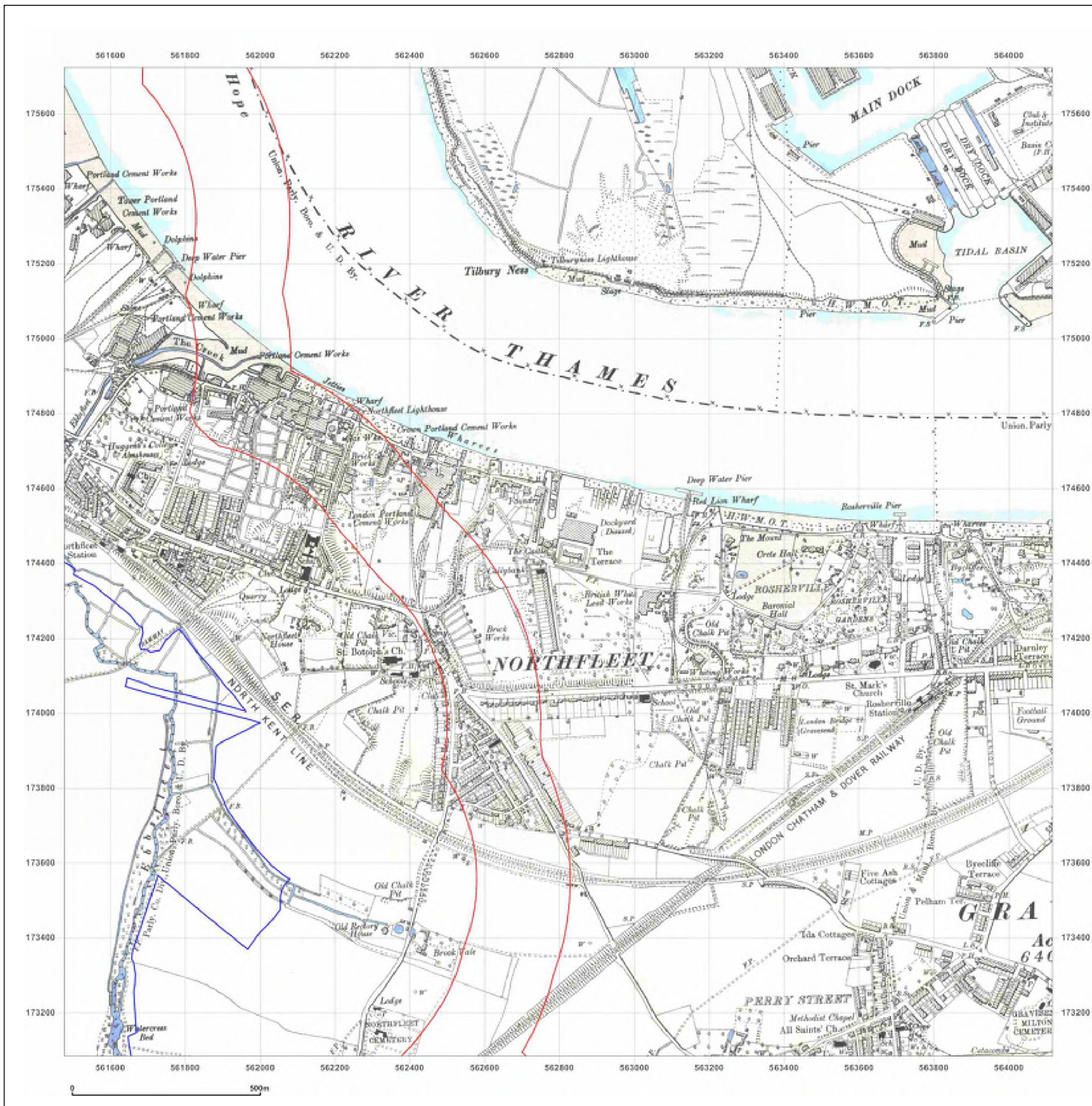


Produced by
 Groundsure Insights
 T: 08444 159000
 E: info@groundsure.com
 W: www.groundsure.com

© Crown copyright and database rights 2018 Ordnance Survey 100035207

Production date: 22 July 2020

Map legend available at:
www.groundsure.com/sites/default/files/groundsure_legend.pdf



Site Details:

London resort

Client Ref: London Resort
Report Ref: GSIP-2020-10332-1119_SS_3_2
Grid Ref: 562796, 174403

Map Name: County Series

Map date: 1895-1898

Scale: 1:10,560

Printed at: 1:10,560



Surveyed 1866
 Revised 1895
 Edition N/A
 Copyright N/A
 Levelled N/A

Surveyed 1862
 Revised 1895
 Edition N/A
 Copyright N/A
 Levelled N/A



Produced by
 Groundsure Insights
 T: 08444 159000
 E: info@groundsure.com
 W: www.groundsure.com

© Crown copyright and database rights 2018 Ordnance Survey 100035207

Production date: 22 July 2020

Map legend available at:
www.groundsure.com/sites/default/files/groundsure_legend.pdf



Site Details:

London resort

Client Ref: London Resort
Report Ref: GSIP-2020-10332-1119_SS_3_2
Grid Ref: 562796, 174403

Map Name: County Series

Map date: 1895-1899

Scale: 1:10,560

Printed at: 1:10,560



Surveyed 1864
 Revised 1895
 Edition N/A
 Copyright N/A
 Levelled N/A

Surveyed 1866
 Revised 1895
 Edition N/A
 Copyright N/A
 Levelled N/A

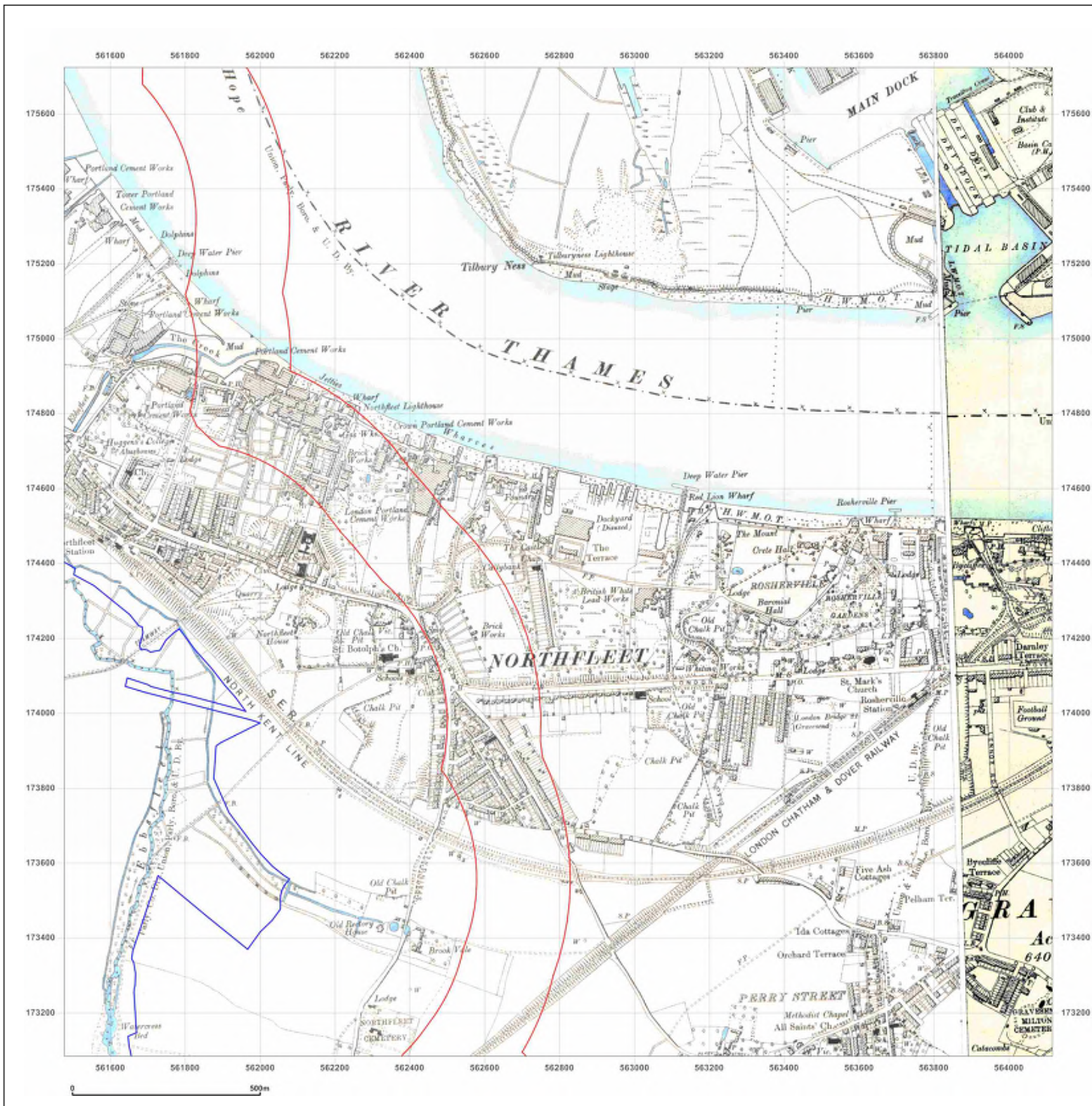


Produced by
 Groundsure Insights
 T: 08444 159000
 E: info@groundsure.com
 W: www.groundsure.com

© Crown copyright and database rights 2018 Ordnance Survey 100035207

Production date: 22 July 2020

Map legend available at:
www.groundsure.com/sites/default/files/groundsure_Legend.pdf



Site Details:

London resort

Client Ref: London Resort
Report Ref: GSIP-2020-10332-1119_SS_3_2
Grid Ref: 562796, 174403

Map Name: County Series

Map date: 1907

Scale: 1:10,560

Printed at: 1:10,560



Surveyed 1864
 Revised 1907
 Edition N/A
 Copyright N/A
 Levelled N/A

Surveyed 1864
 Revised 1907
 Edition N/A
 Copyright N/A
 Levelled N/A

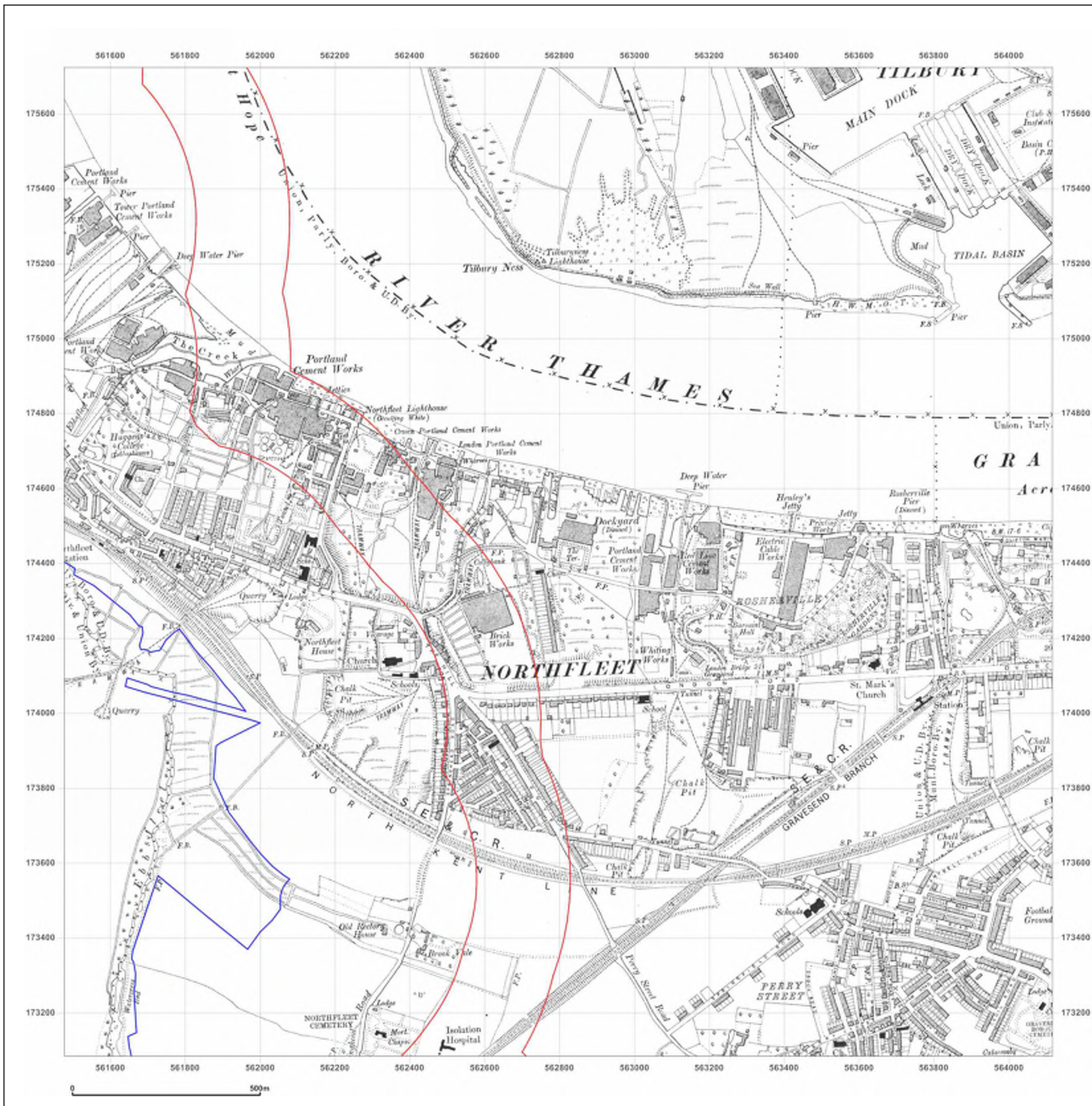


Produced by
 Groundsure Insights
 T: 08444 159000
 E: info@groundsure.com
 W: www.groundsure.com

© Crown copyright and database rights 2018 Ordnance Survey 100035207

Production date: 22 July 2020

Map legend available at:
www.groundsure.com/sites/default/files/groundsure_legend.pdf



Site Details:

London resort

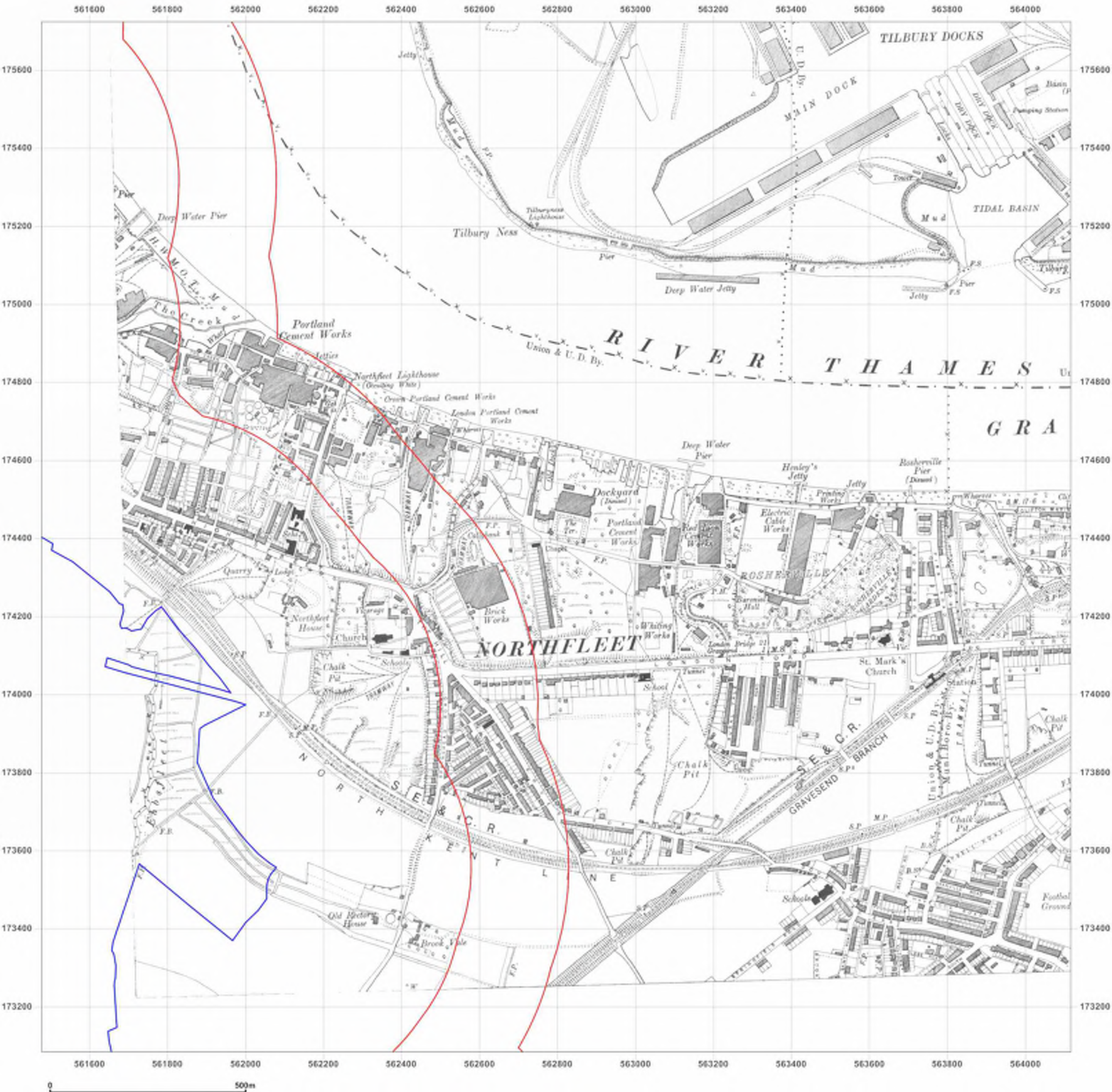
Client Ref: London Resort
Report Ref: GSIP-2020-10332-1119_SS_3_2
Grid Ref: 562796, 174403

Map Name: County Series

Map date: 1916

Scale: 1:10,560

Printed at: 1:10,560



Surveyed 1864
 Revised 1916
 Edition N/A
 Copyright N/A
 Levelled N/A



Produced by
 Groundsure Insights
 T: 08444 159000
 E: info@groundsure.com
 W: www.groundsure.com

© Crown copyright and database rights 2018 Ordnance Survey 100035207

Production date: 22 July 2020

Map legend available at:
www.groundsure.com/sites/default/files/groundsure_legend.pdf

Site Details:

London resort

Client Ref: London Resort
Report Ref: GSIP-2020-10332-1119_SS_3_2
Grid Ref: 562796, 174403

Map Name: County Series

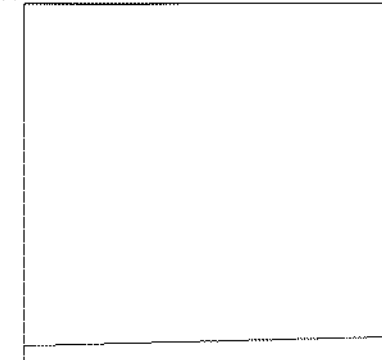
Map date: 1923

Scale: 1:10,560

Printed at: 1:10,560



Surveyed 1864
 Revised 1923
 Edition N/A
 Copyright N/A
 Levelled N/A

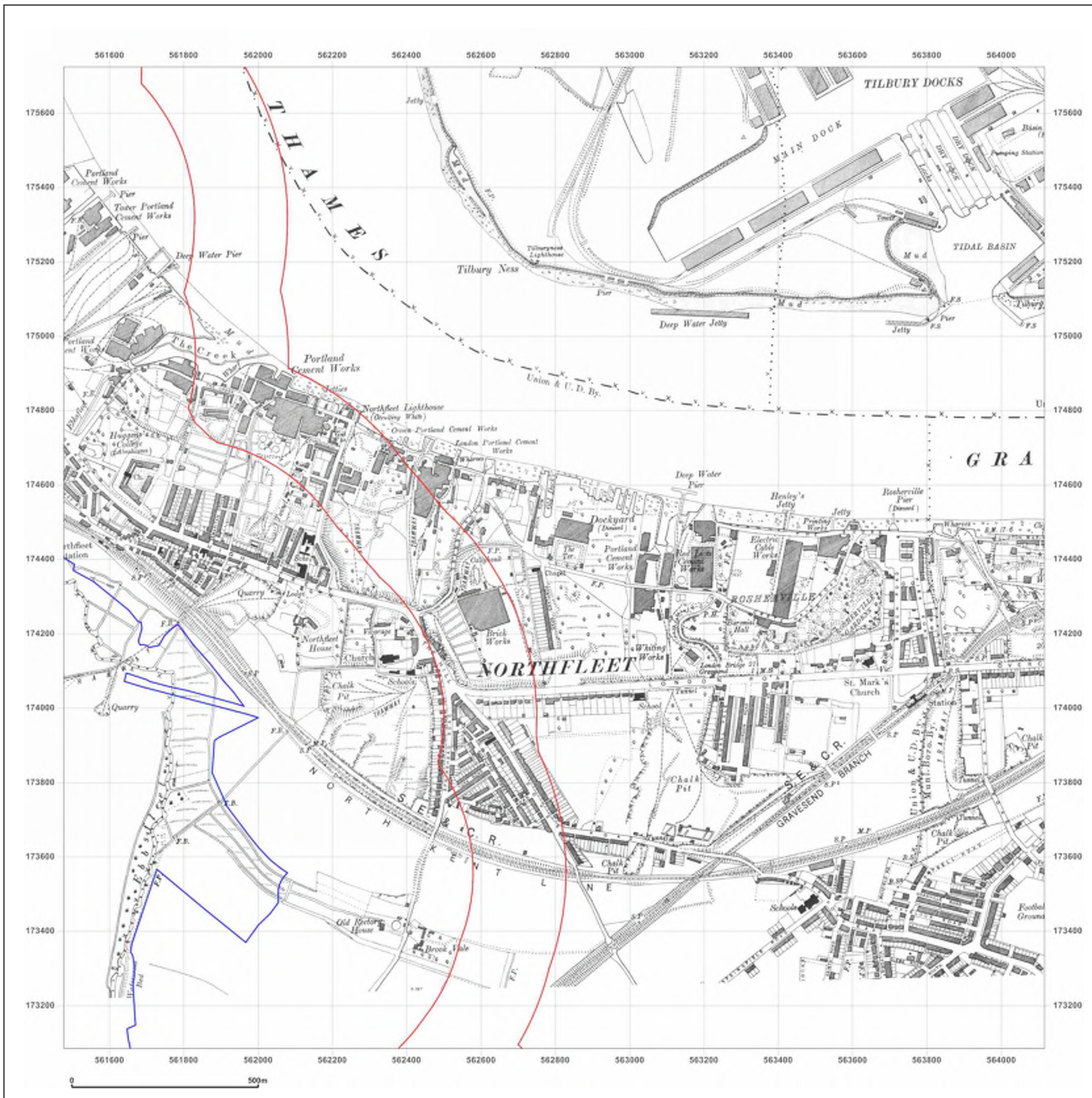


Produced by
 Groundsure Insights
 T: 08444 159000
 E: info@groundsure.com
 W: www.groundsure.com

© Crown copyright and database rights 2018 Ordnance Survey 100035207

Production date: 22 July 2020

Map legend available at:
www.groundsure.com/sites/default/files/groundsure_legend.pdf



Site Details:

London resort

Client Ref: London Resort
Report Ref: GSIP-2020-10332-1119_SS_3_2
Grid Ref: 562796, 174403

Map Name: County Series

Map date: 1931-1932

Scale: 1:10,560

Printed at: 1:10,560



Surveyed 1864
 Revised 1932
 Edition N/A
 Copyright N/A
 Levelled N/A

Surveyed 1864
 Revised 1931
 Edition N/A
 Copyright N/A
 Levelled N/A



Produced by
 Groundsure Insights
 T: 08444 159000
 E: info@groundsure.com
 W: www.groundsure.com

© Crown copyright and database rights 2018 Ordnance Survey 100035207

Production date: 22 July 2020

Map legend available at:
www.groundsure.com/sites/default/files/groundsure_legend.pdf



Site Details:

London resort

Client Ref: London Resort
Report Ref: GSIP-2020-10332-1119_SS_3_2
Grid Ref: 562796, 174403

Map Name: County Series

Map date: 1938

Scale: 1:10,560

Printed at: 1:10,560



Surveyed 1864
 Revised 1938
 Edition 1938
 Copyright N/A
 Levelled N/A

Surveyed 1864
 Revised 1938
 Edition 1938
 Copyright N/A
 Levelled N/A



Produced by
 Groundsure Insights
 T: 08444 159000
 E: info@groundsure.com
 W: www.groundsure.com

© Crown copyright and database rights 2018 Ordnance Survey 100035207

Production date: 22 July 2020

Map legend available at:
www.groundsure.com/sites/default/files/groundsure_legend.pdf



Site Details:

London resort

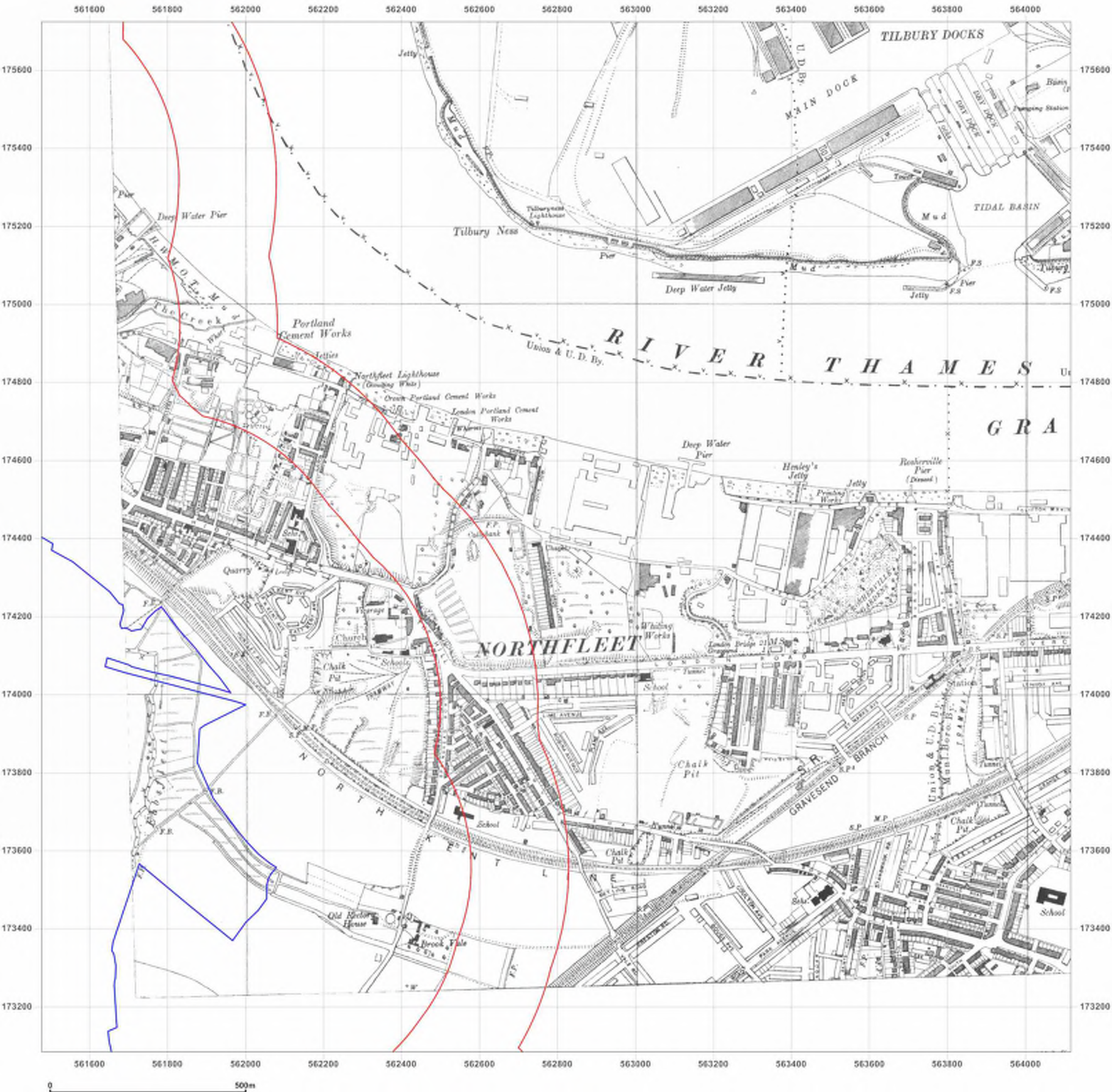
Client Ref: London Resort
Report Ref: GSIP-2020-10332-1119_SS_3_2
Grid Ref: 562796, 174403

Map Name: County Series

Map date: 1938

Scale: 1:10,560

Printed at: 1:10,560



Surveyed 1864
 Revised 1938
 Edition 1938
 Copyright N/A
 Levelled N/A

Surveyed 1864
 Revised 1938
 Edition N/A
 Copyright N/A
 Levelled N/A



Produced by
 Groundsure Insights
 T: 08444 159000
 E: info@groundsure.com
 W: www.groundsure.com

© Crown copyright and database rights 2018 Ordnance Survey 100035207

Production date: 22 July 2020

Map legend available at:
www.groundsure.com/sites/default/files/groundsure_legend.pdf

Site Details:

London resort

Client Ref: London Resort
Report Ref: GSIP-2020-10332-1119_SS_3_2
Grid Ref: 562796, 174403

Map Name: County Series

Map date: 1938

Scale: 1:10,560

Printed at: 1:10,560



Surveyed 1866
 Revised 1938
 Edition N/A
 Copyright N/A
 Levelled N/A



Produced by
 Groundsure Insights
 T: 08444 159000
 E: info@groundsure.com
 W: www.groundsure.com

© Crown copyright and database rights 2018 Ordnance Survey 100035207

Production date: 22 July 2020

Map legend available at:
www.groundsure.com/sites/default/files/groundsure_legend.pdf

Site Details:

London resort

Client Ref: London Resort
Report Ref: GSIP-2020-10332-1119_SS_3_2
Grid Ref: 562796, 174403

Map Name: County Series

Map date: 1946

Scale: 1:10,560

Printed at: 1:10,560



Surveyed 1864
 Revised 1946
 Edition N/A
 Copyright N/A
 Levelled N/A



Produced by
 Groundsure Insights
 T: 08444 159000
 E: info@groundsure.com
 W: www.groundsure.com

© Crown copyright and database rights 2018 Ordnance Survey 100035207

Production date: 22 July 2020

Map legend available at:
www.groundsure.com/sites/default/files/groundsure_legend.pdf



Site Details:

London resort

Client Ref: London Resort
Report Ref: GSIP-2020-10332-1119_SS_3_2
Grid Ref: 562796, 174403

Map Name: Provisional

Map date: 1955

Scale: 1:10,560

Printed at: 1:10,560



Surveyed 1864
 Revised 1955
 Edition N/A
 Copyright N/A
 Levelled N/A

Surveyed 1864
 Revised 1955
 Edition N/A
 Copyright N/A
 Levelled N/A

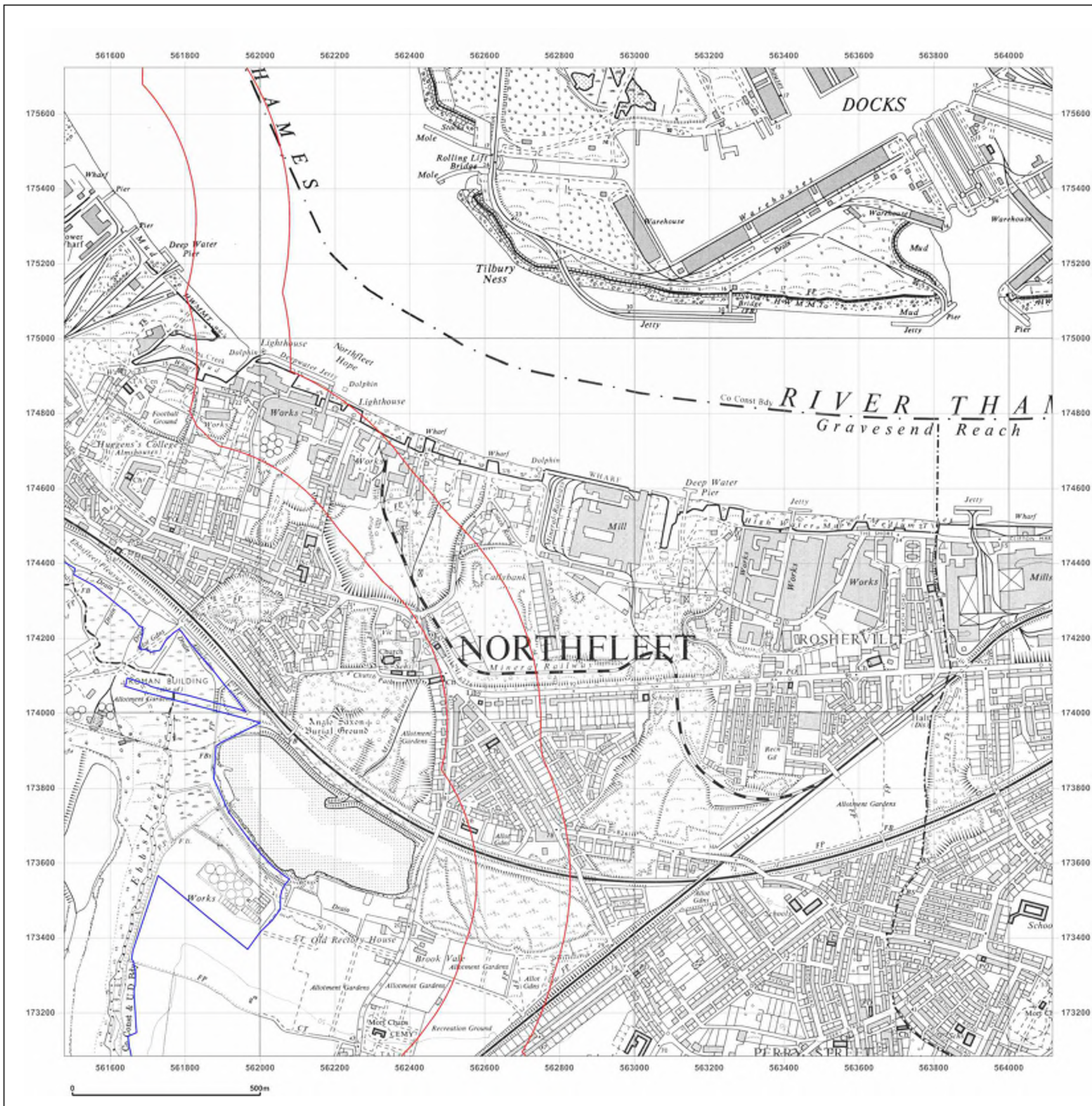


Produced by
 Groundsure Insights
 T: 08444 159000
 E: info@groundsure.com
 W: www.groundsure.com

© Crown copyright and database rights 2018 Ordnance Survey 100035207

Production date: 22 July 2020

Map legend available at:
www.groundsure.com/sites/default/files/groundsure_legend.pdf



Site Details:

London resort

Client Ref: London Resort
Report Ref: GSIP-2020-10332-1119_SS_3_2
Grid Ref: 562796, 174403

Map Name: Provisional

Map date: 1966

Scale: 1:10,560

Printed at: 1:10,560



Surveyed 1966
 Revised 1966
 Edition N/A
 Copyright N/A
 Levelled N/A

Surveyed 1966
 Revised 1966
 Edition N/A
 Copyright N/A
 Levelled N/A



Produced by
 Groundsure Insights
 T: 08444 159000
 E: info@groundsure.com
 W: www.groundsure.com

© Crown copyright and database rights 2018 Ordnance Survey 100035207

Production date: 22 July 2020

Map legend available at:
www.groundsure.com/sites/default/files/groundsure_legend.pdf



Site Details:

London resort

Client Ref: London Resort
Report Ref: GSIP-2020-10332-1119_SS_3_2
Grid Ref: 562796, 174403

Map Name: National Grid

Map date: 1971-1973

Scale: 1:10,000

Printed at: 1:10,000



Surveyed 1973
 Revised 1973
 Edition N/A
 Copyright N/A
 Levelled N/A

Surveyed 1971
 Revised 1971
 Edition N/A
 Copyright N/A
 Levelled N/A

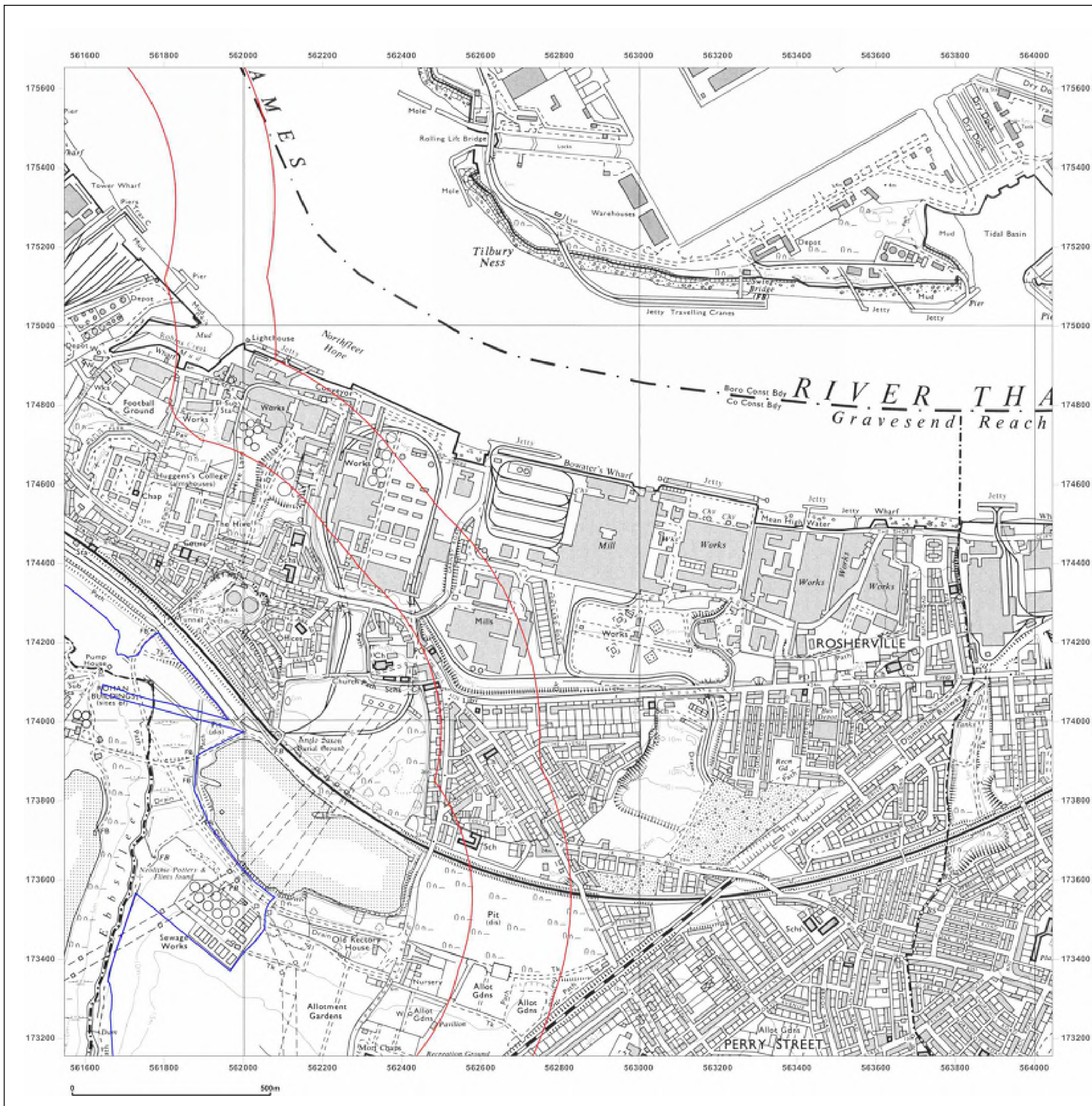


Produced by
 Groundsure Insights
 T: 08444 159000
 E: info@groundsure.com
 W: www.groundsure.com

© Crown copyright and database rights 2018 Ordnance Survey 100035207

Production date: 22 July 2020

Map legend available at:
www.groundsure.com/sites/default/files/groundsure_legend.pdf



Site Details:

London resort

Client Ref: London Resort
Report Ref: GSIP-2020-10332-1119_SS_3_2
Grid Ref: 562796, 174403

Map Name: National Grid

Map date: 1977-1982

Scale: 1:10,000

Printed at: 1:10,000



Surveyed 1981
 Revised 1982
 Edition N/A
 Copyright N/A
 Levelled N/A

Surveyed 1977
 Revised 1977
 Edition N/A
 Copyright N/A
 Levelled N/A

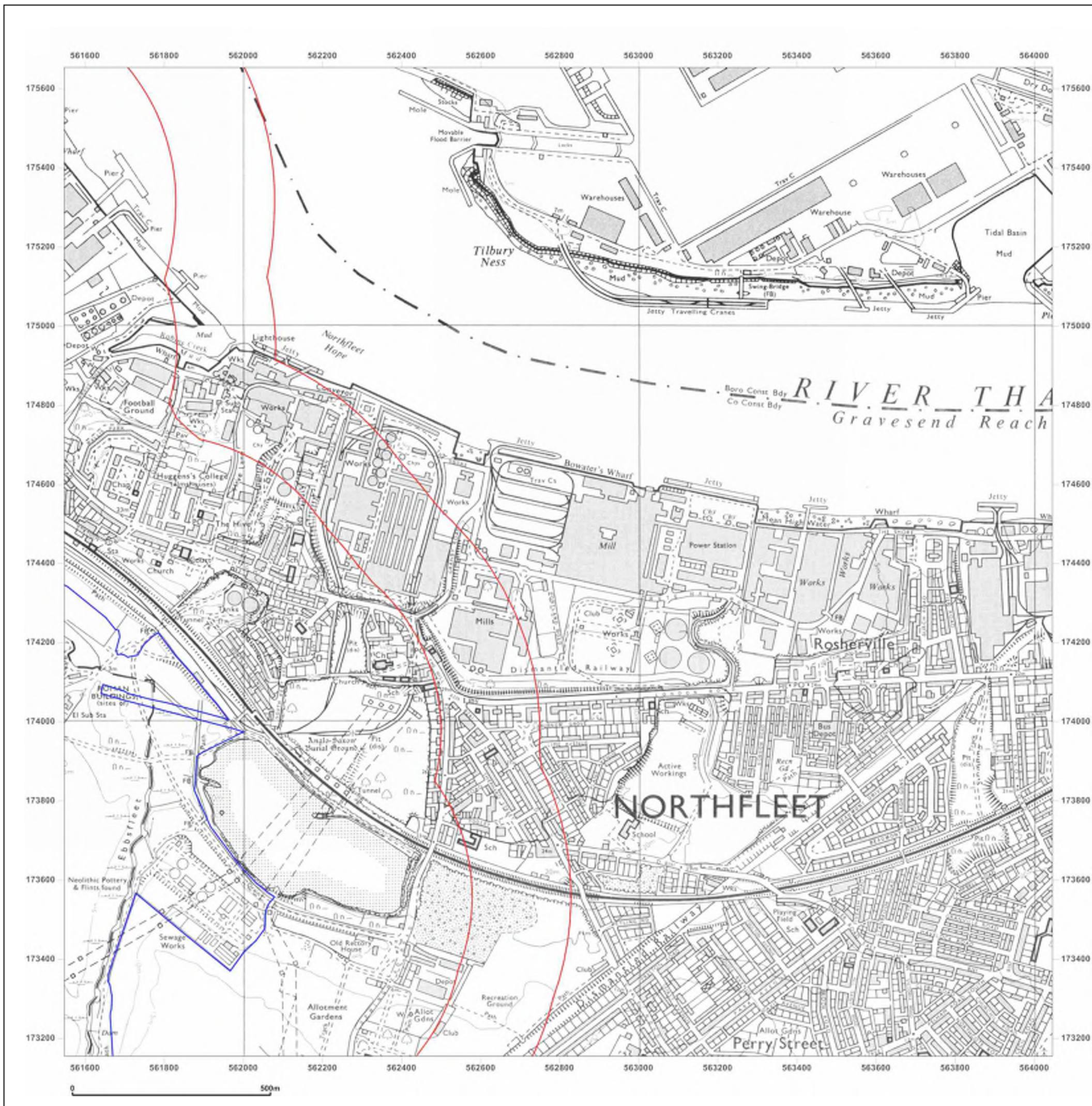


Produced by
 Groundsure Insights
 T: 08444 159000
 E: info@groundsure.com
 W: www.groundsure.com

© Crown copyright and database rights 2018 Ordnance Survey 100035207

Production date: 22 July 2020

Map legend available at:
www.groundsure.com/sites/default/files/groundsure_legend.pdf



Site Details:

London resort

Client Ref: London Resort
Report Ref: GSIP-2020-10332-1119_SS_3_2
Grid Ref: 562796, 174403

Map Name: National Grid

Map date: 1990-1992

Scale: 1:10,000

Printed at: 1:10,000



Surveyed 1981
 Revised 1992
 Edition N/A
 Copyright N/A
 Levelled N/A

Surveyed 1988
 Revised 1990
 Edition N/A
 Copyright N/A
 Levelled N/A

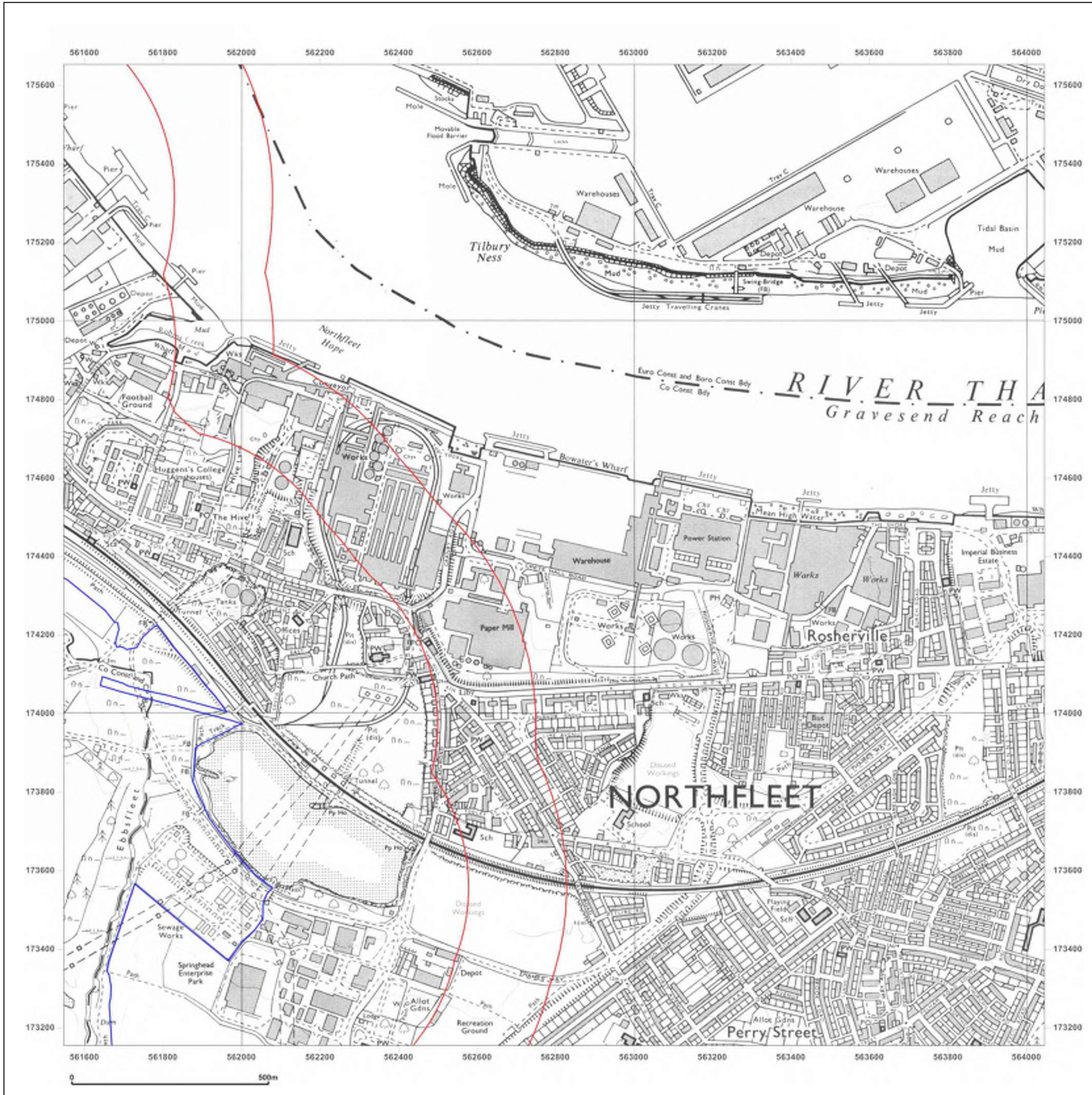


Produced by
 Groundsure Insights
 T: 08444 159000
 E: info@groundsure.com
 W: www.groundsure.com

© Crown copyright and database rights 2018 Ordnance Survey 100035207

Production date: 22 July 2020

Map legend available at:
www.groundsure.com/sites/default/files/groundsure_legend.pdf



Site Details:

London resort

Client Ref: London Resort
Report Ref: GSIP-2020-10332-1119_SS_3_2
Grid Ref: 562796, 174403

Map Name: National Grid


Map date: 1993

Scale: 1:10,000

Printed at: 1:10,000



Surveyed 1981
 Revised 1993
 Edition N/A
 Copyright N/A
 Levelled N/A

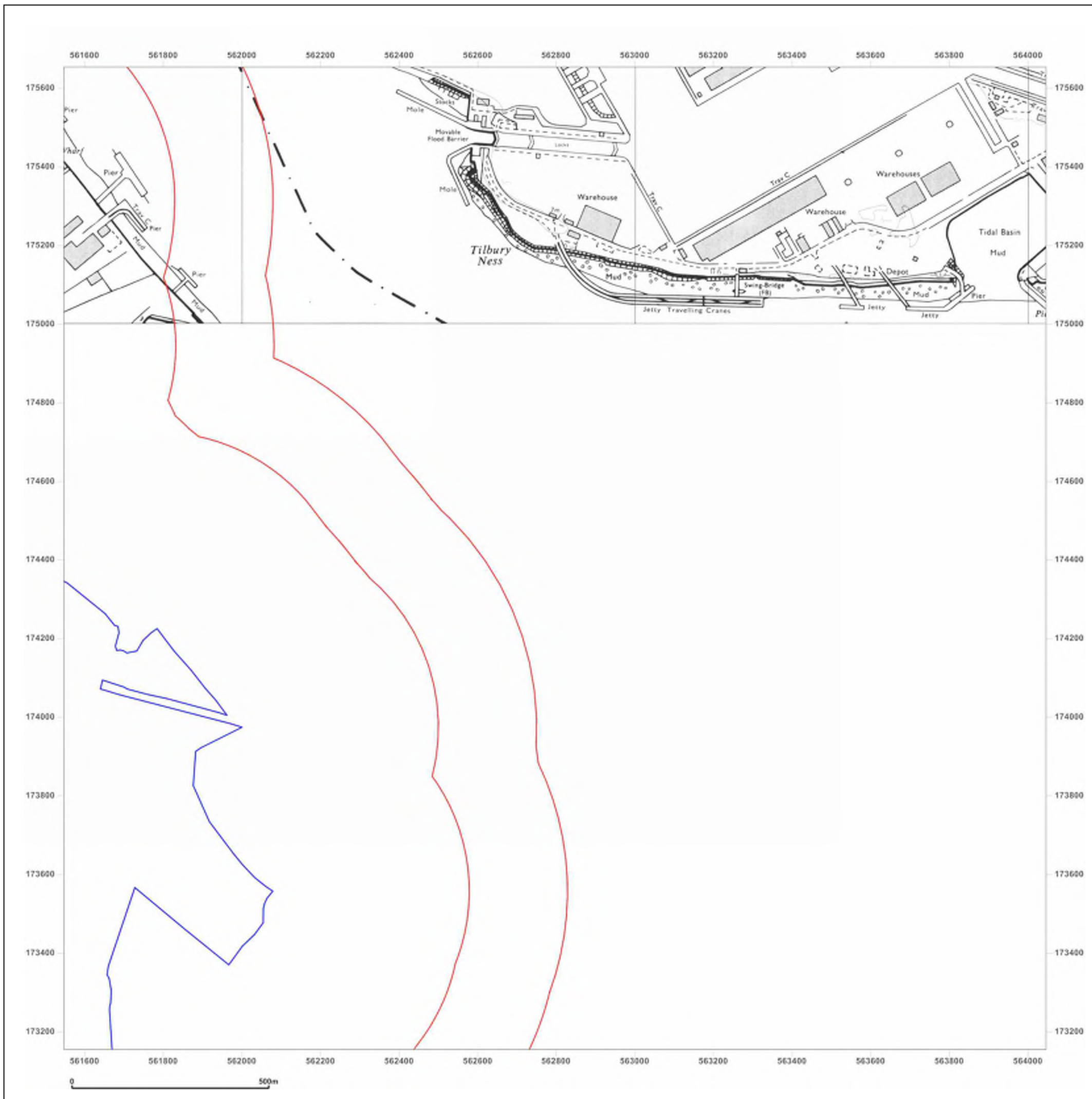


Produced by
 Groundsure Insights
 T: 08444 159000
 E: info@groundsure.com
 W: www.groundsure.com

© Crown copyright and database rights 2018 Ordnance Survey 100035207

Production date: 22 July 2020

Map legend available at:
www.groundsure.com/sites/default/files/groundsure_legend.pdf



Site Details:

London resort


Client Ref: London Resort
Report Ref: GSIP-2020-10332-1119_SS_3_2
Grid Ref: 562796, 174403

Map Name: National Grid

Map date: 2001

Scale: 1:10,000

Printed at: 1:10,000



Produced by
 Groundsure Insights
 T: 08444 159000
 E: info@groundsure.com
 W: www.groundsure.com

© Crown copyright and database rights 2018 Ordnance Survey 100035207

Production date: 22 July 2020

Map legend available at:
www.groundsure.com/sites/default/files/groundsure_legend.pdf



Site Details:

London resort


Client Ref: London Resort
Report Ref: GSIP-2020-10332-1119_SS_3_2
Grid Ref: 562796, 174403

Map Name: National Grid

Map date: 2010

Scale: 1:10,000

Printed at: 1:10,000



Produced by
 Groundsure Insights
 T: 08444 159000
 E: info@groundsure.com
 W: www.groundsure.com

© Crown copyright and database rights 2018 Ordnance Survey 100035207

Production date: 22 July 2020

Map legend available at:
www.groundsure.com/sites/default/files/groundsure_legend.pdf



Site Details:

London resort


Client Ref: London Resort
Report Ref: GSIP-2020-10332-1119_SS_3_2
Grid Ref: 562796, 174403

Map Name: National Grid

Map date: 2020

Scale: 1:10,000

Printed at: 1:10,000

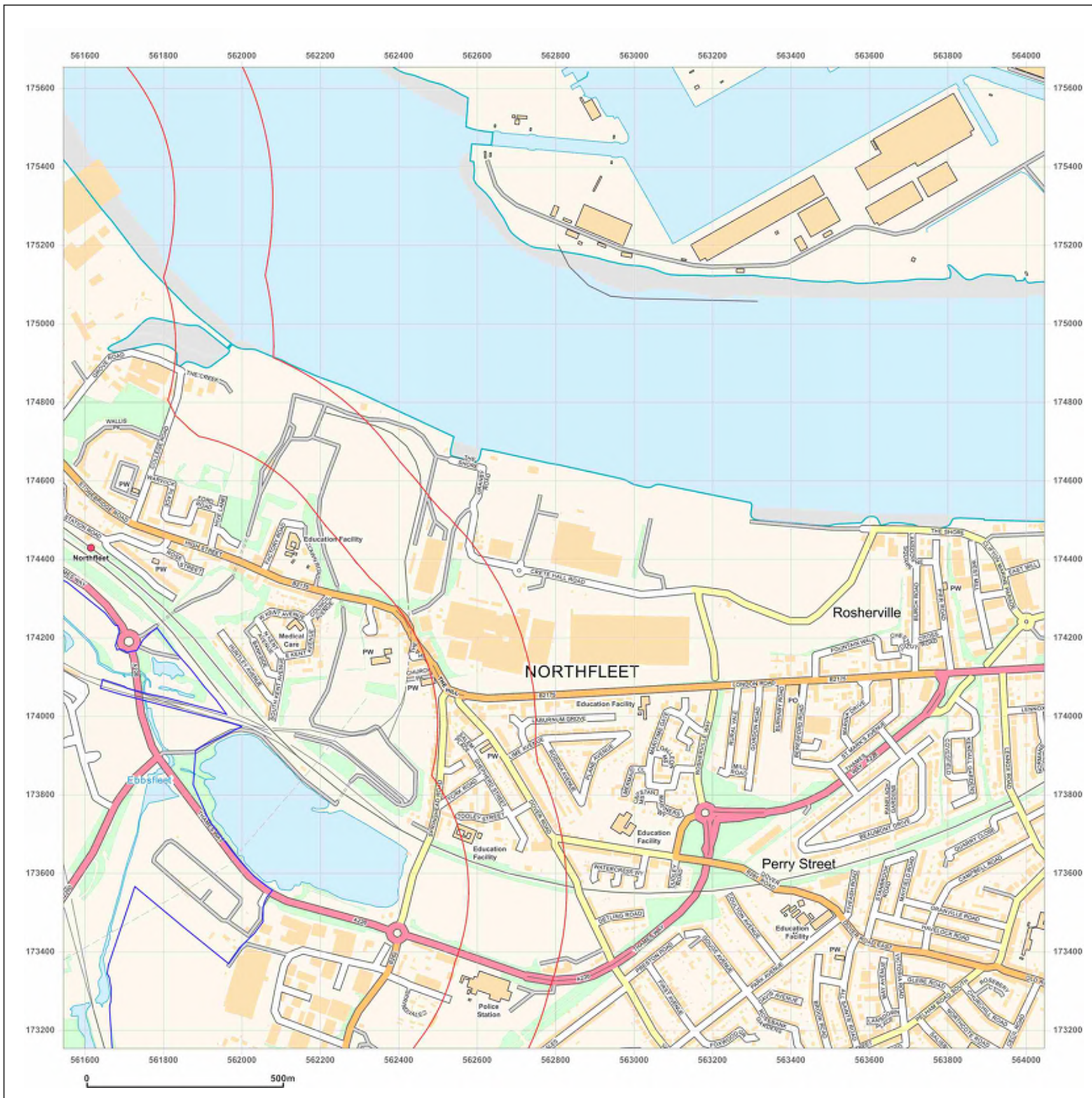


Produced by
 Groundsure Insights
 T: 08444 159000
 E: info@groundsure.com
 W: www.groundsure.com

© Crown copyright and database rights 2018 Ordnance Survey 100035207

Production date: 22 July 2020

Map legend available at:
www.groundsure.com/sites/default/files/groundsure_legend.pdf



Site Details:

London resort

Client Ref: London Resort
Report Ref: GSIP-2020-10332-1119_SS_3_3
Grid Ref: 562796, 176813

Map Name: County Series

Map date: 1863-1865

Scale: 1:10,560

Printed at: 1:10,560



Surveyed 1865
 Revised 1865
 Edition N/A
 Copyright N/A
 Levelled N/A

Surveyed 1865
 Revised 1865
 Edition N/A
 Copyright N/A
 Levelled N/A

Surveyed 1863
 Revised 1863
 Edition N/A
 Copyright N/A
 Levelled N/A

Surveyed 1863
 Revised 1863
 Edition N/A
 Copyright N/A
 Levelled N/A

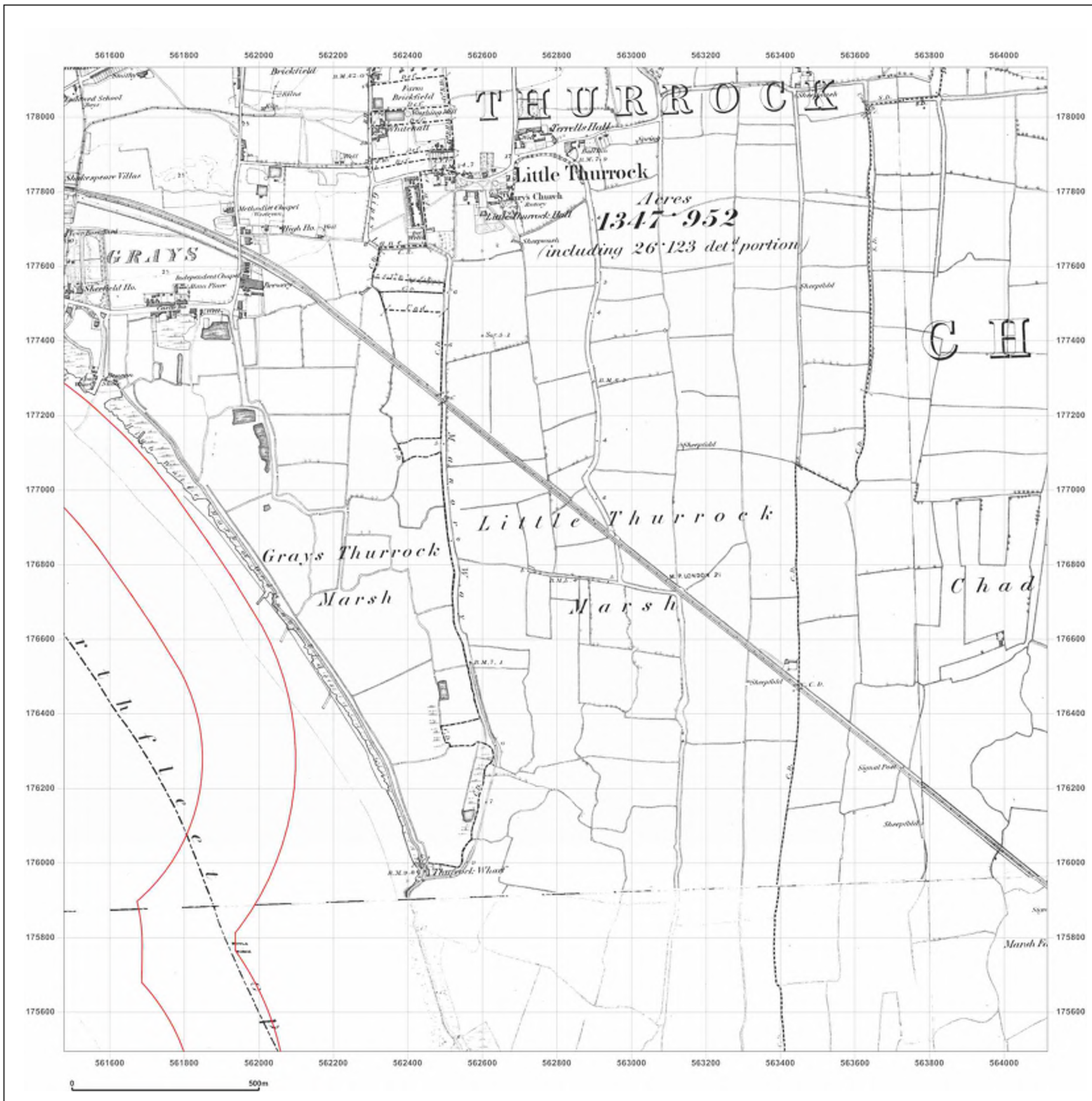


Produced by
 Groundsure Insights
 T: 08444 159000
 E: info@groundsure.com
 W: www.groundsure.com

© Crown copyright and database rights 2018 Ordnance Survey 100035207

Production date: 22 July 2020

Map legend available at:
www.groundsure.com/sites/default/files/groundsure_legend.pdf



Site Details:

London resort


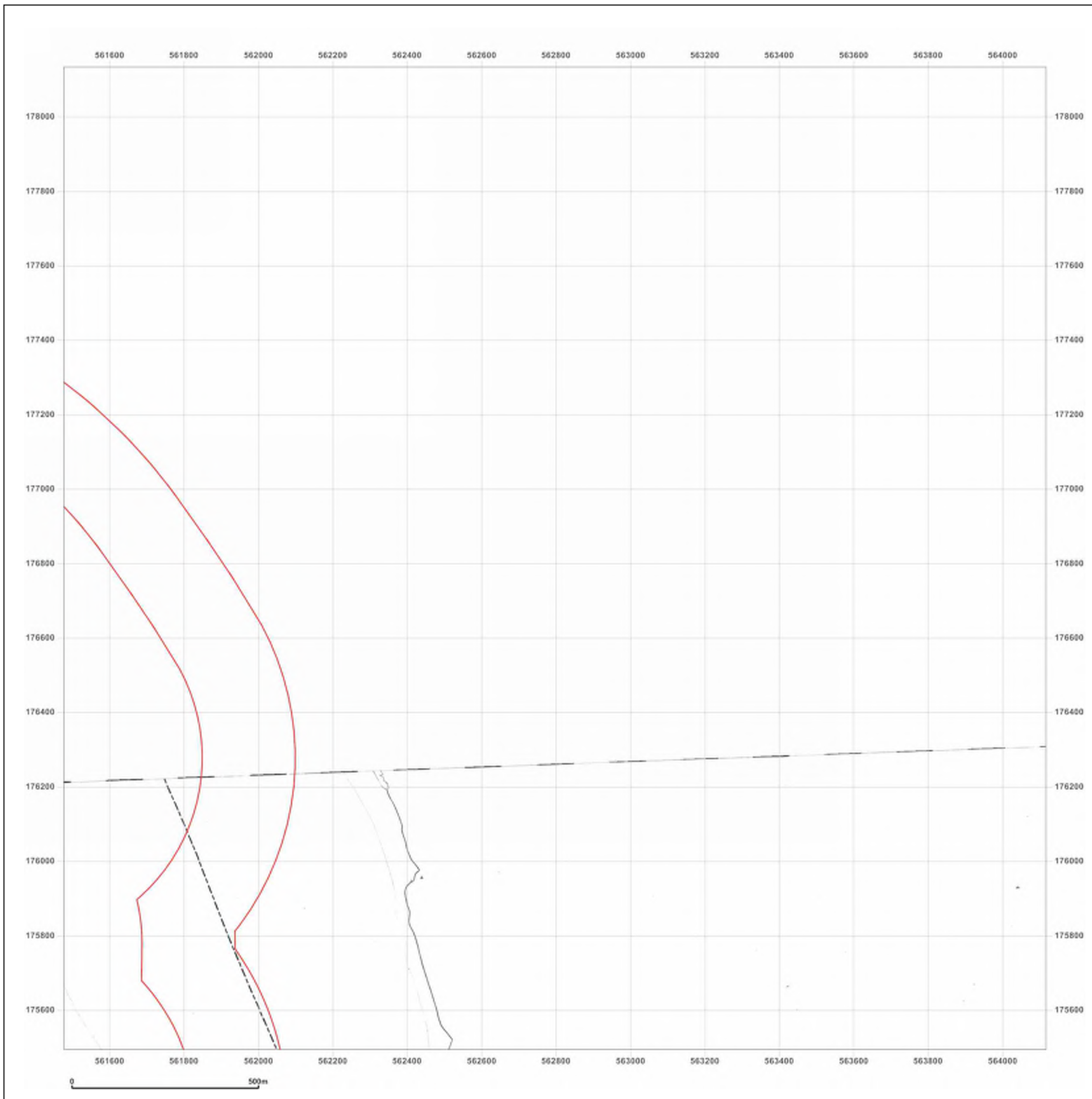
Client Ref: London Resort
Report Ref: GSIP-2020-10332-1119_SS_3_3
Grid Ref: 562796, 176813

Map Name: County Series

Map date: 1865

Scale: 1:10,560

Printed at: 1:10,560



Surveyed 1865
 Revised 1865
 Edition N/A
 Copyright N/A
 Levelled N/A



Produced by
 Groundsure Insights
 T: 08444 159000
 E: info@groundsure.com
 W: www.groundsure.com

© Crown copyright and database rights 2018 Ordnance Survey 100035207

Production date: 22 July 2020

Map legend available at:
www.groundsure.com/sites/default/files/groundsure_legend.pdf

Site Details:

London resort

Client Ref: London Resort
 Report Ref: GSIP-2020-10332-1119_SS_3_3
 Grid Ref: 562796, 176813

Map Name: County Series

Map date: 1888

Scale: 1:10,560

Printed at: 1:10,560



Surveyed N/A
 Revised N/A
 Edition N/A
 Copyright N/A
 Levelled N/A

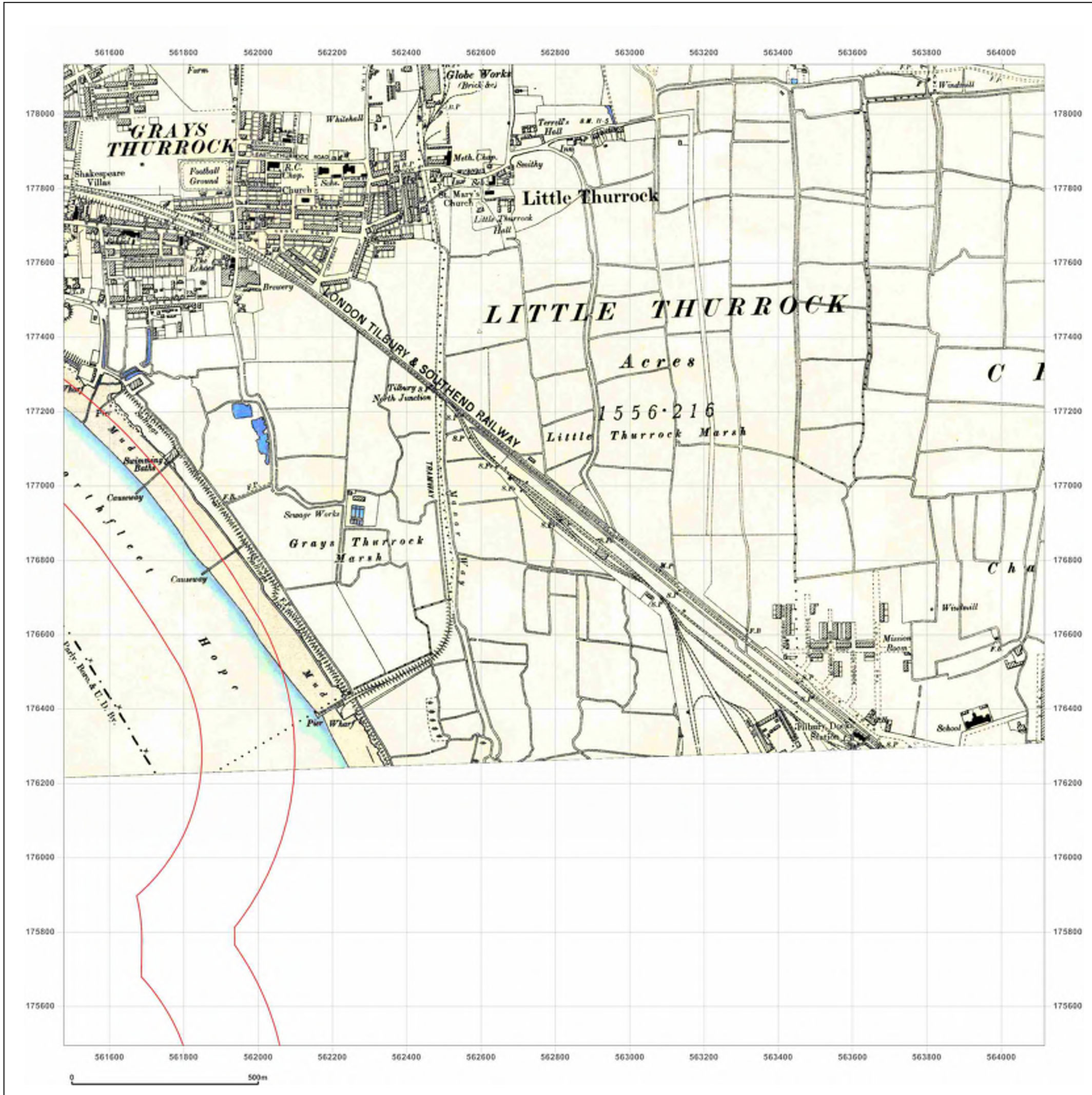


Produced by
 Groundsure Insights
 T: 08444 159000
 E: info@groundsure.com
 W: www.groundsure.com

© Crown copyright and database rights 2018 Ordnance Survey 100035207

Production date: 22 July 2020

Map legend available at:
www.groundsure.com/sites/default/files/groundsure_legend.pdf



Site Details:

London resort

Client Ref: London Resort
Report Ref: GSIP-2020-10332-1119_SS_3_3
Grid Ref: 562796, 176813

Map Name: County Series

Map date: 1895

Scale: 1:10,560

Printed at: 1:10,560



Surveyed 1866
 Revised 1895
 Edition 1899
 Copyright N/A
 Levelled N/A

Surveyed 1864
 Revised 1895
 Edition N/A
 Copyright N/A
 Levelled N/A

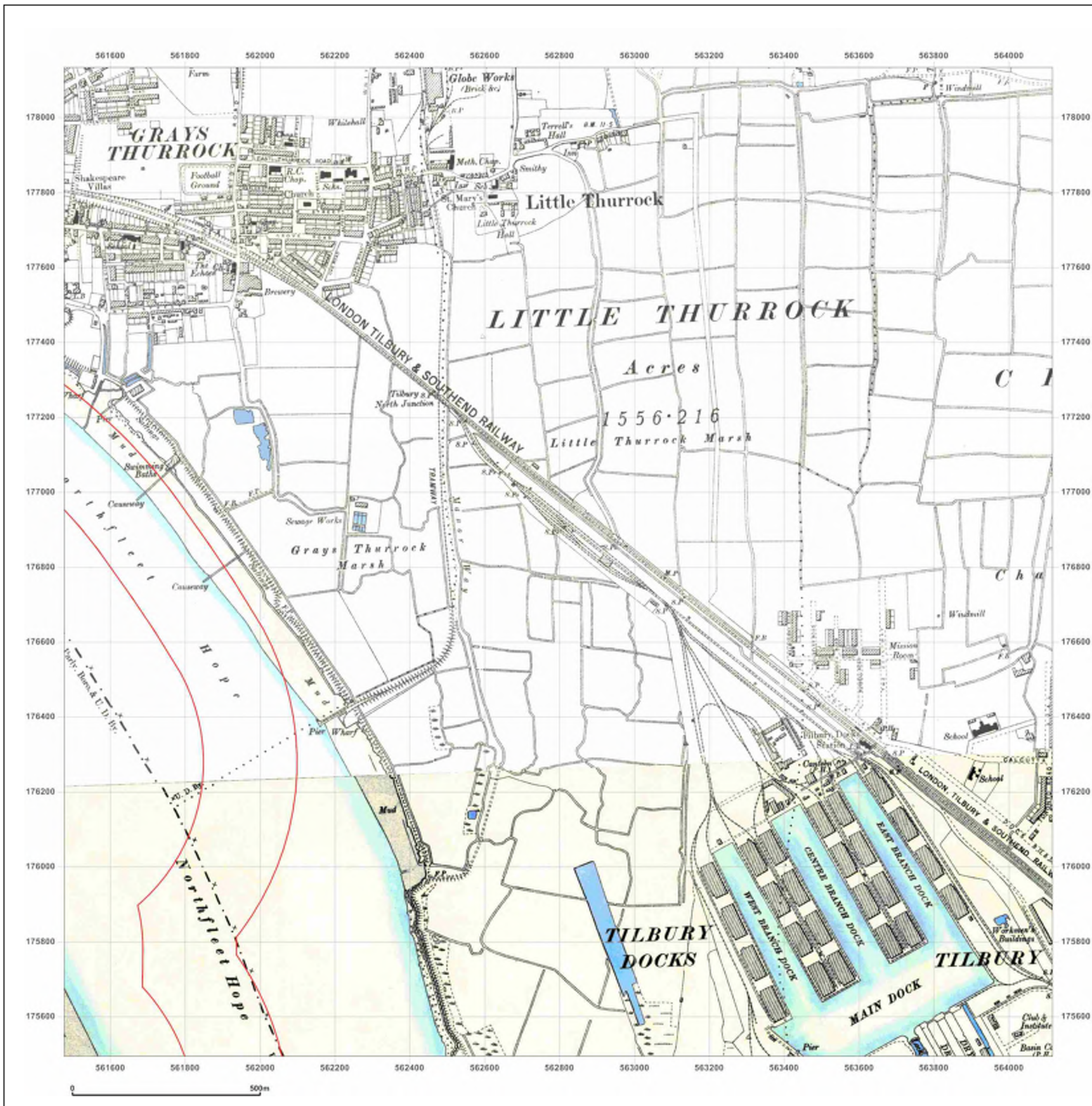


Produced by
 Groundsure Insights
 T: 08444 159000
 E: info@groundsure.com
 W: www.groundsure.com

© Crown copyright and database rights 2018 Ordnance Survey 100035207

Production date: 22 July 2020

Map legend available at:
www.groundsure.com/sites/default/files/groundsure_legend.pdf



Site Details:

London resort

Client Ref: London Resort
Report Ref: GSIP-2020-10332-1119_SS_3_3
Grid Ref: 562796, 176813

Map Name: County Series

Map date: 1895-1898

Scale: 1:10,560

Printed at: 1:10,560



Surveyed 1866
 Revised 1895
 Edition N/A
 Copyright N/A
 Levelled N/A

Surveyed 1866
 Revised 1895
 Edition N/A
 Copyright N/A
 Levelled N/A

Surveyed 1864
 Revised 1895
 Edition N/A
 Copyright N/A
 Levelled N/A

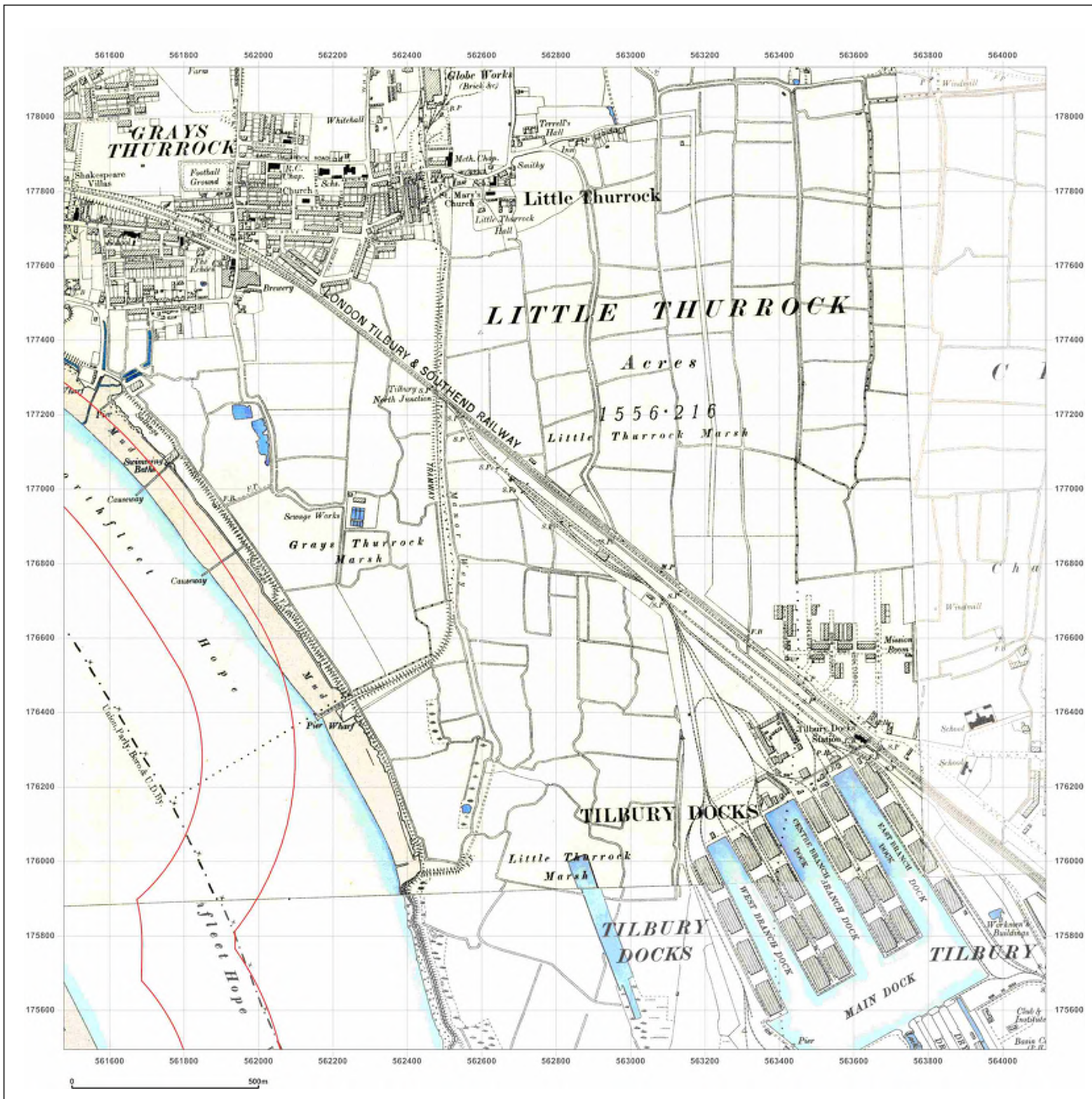


Produced by
 Groundsure Insights
 T: 08444 159000
 E: info@groundsure.com
 W: www.groundsure.com

© Crown copyright and database rights 2018 Ordnance Survey 100035207

Production date: 22 July 2020

Map legend available at:
www.groundsure.com/sites/default/files/groundsure_legend.pdf



Site Details:

London resort

Client Ref: London Resort
Report Ref: GSIP-2020-10332-1119_SS_3_3
Grid Ref: 562796, 176813

Map Name: County Series

Map date: 1895-1898

Scale: 1:10,560

Printed at: 1:10,560



Surveyed 1866
 Revised 1895
 Edition N/A
 Copyright N/A
 Levelled N/A

Surveyed 1866
 Revised 1895
 Edition N/A
 Copyright N/A
 Levelled N/A

Surveyed 1864
 Revised 1895
 Edition N/A
 Copyright N/A
 Levelled N/A

Surveyed 1862
 Revised 1895
 Edition N/A
 Copyright N/A
 Levelled N/A

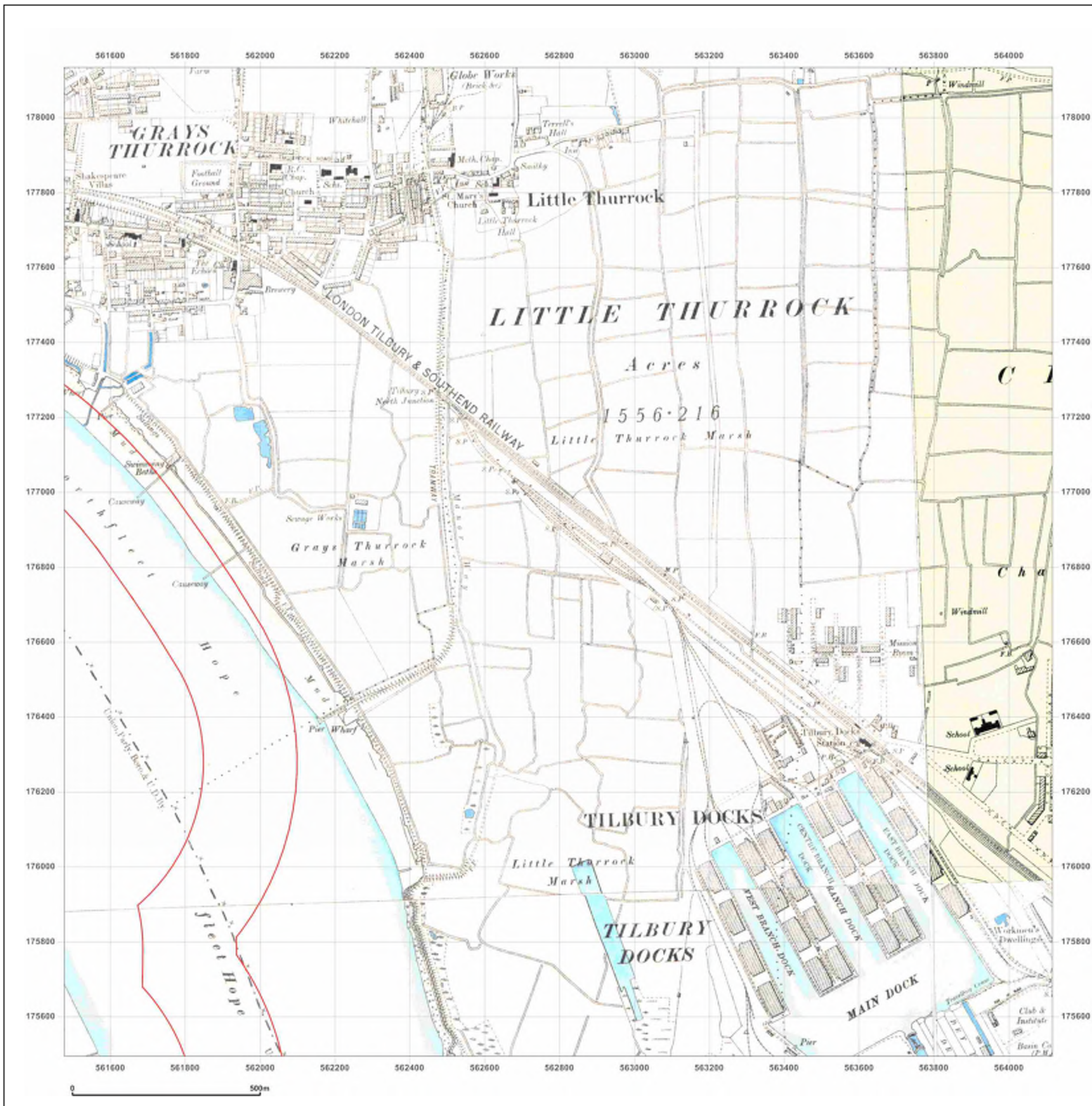


Produced by
 Groundsure Insights
 T: 08444 159000
 E: info@groundsure.com
 W: www.groundsure.com

© Crown copyright and database rights 2018 Ordnance Survey 100035207

Production date: 22 July 2020

Map legend available at:
www.groundsure.com/sites/default/files/groundsure_legend.pdf



Site Details:

London resort

Client Ref: London Resort
Report Ref: GSIP-2020-10332-1119_SS_3_3
Grid Ref: 562796, 176813

Map Name: County Series

Map date: 1907-1910

Scale: 1:10,560

Printed at: 1:10,560



Surveyed 1864
 Revised 1907
 Edition 1910
 Copyright N/A
 Levelled N/A

Surveyed 1864
 Revised 1907
 Edition N/A
 Copyright N/A
 Levelled N/A

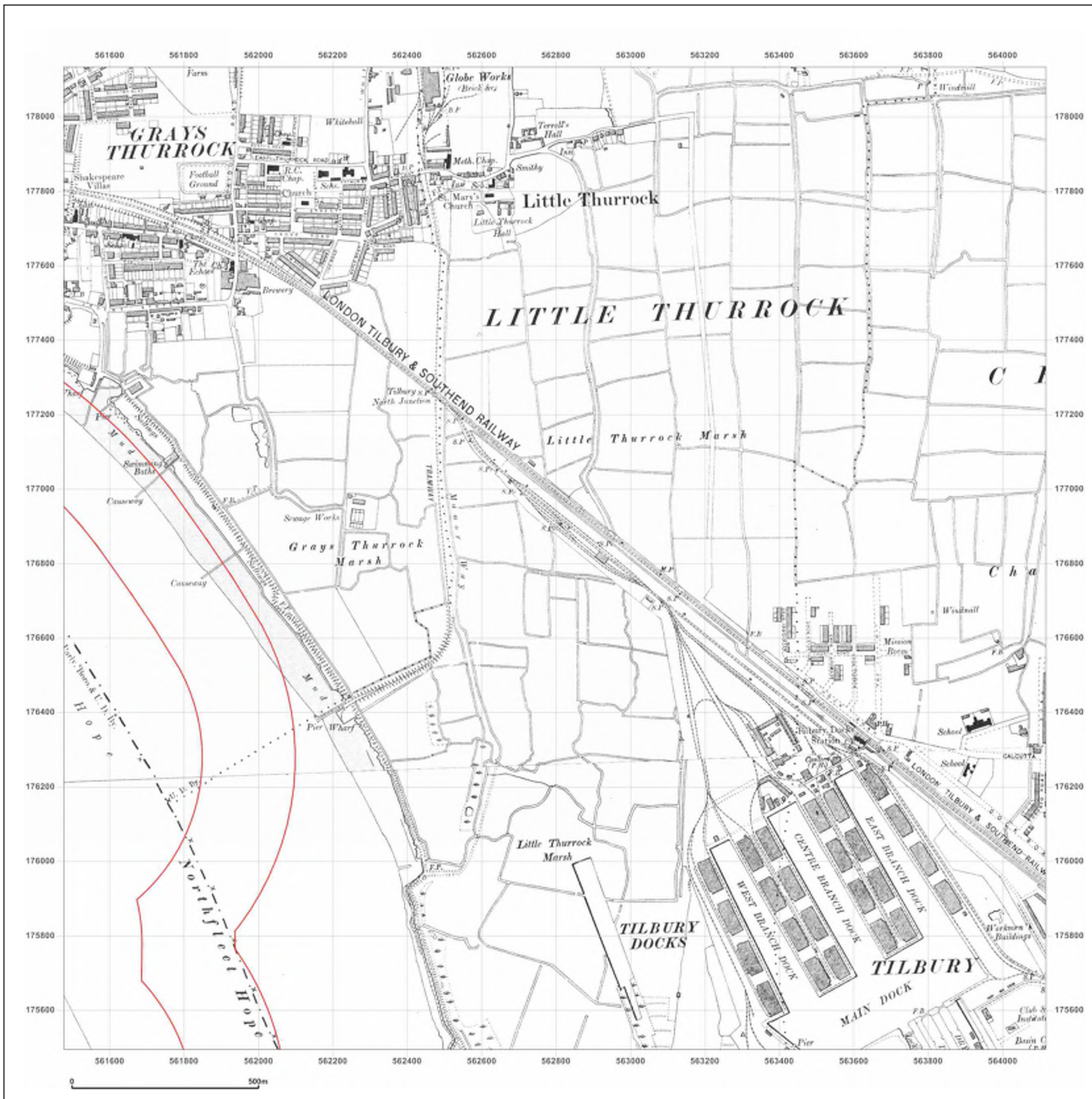


Produced by
 Groundsure Insights
 T: 08444 159000
 E: info@groundsure.com
 W: www.groundsure.com

© Crown copyright and database rights 2018 Ordnance Survey 100035207

Production date: 22 July 2020

Map legend available at:
www.groundsure.com/sites/default/files/groundsure_legend.pdf



Site Details:

London resort

Client Ref: London Resort
Report Ref: GSIP-2020-10332-1119_SS_3_3
Grid Ref: 562796, 176813

Map Name: County Series


Map date: 1916

Scale: 1:10,560

Printed at: 1:10,560



Surveyed 1864
 Revised 1916
 Edition N/A
 Copyright N/A
 Levelled N/A



Surveyed 1864
 Revised 1916
 Edition N/A
 Copyright N/A
 Levelled N/A

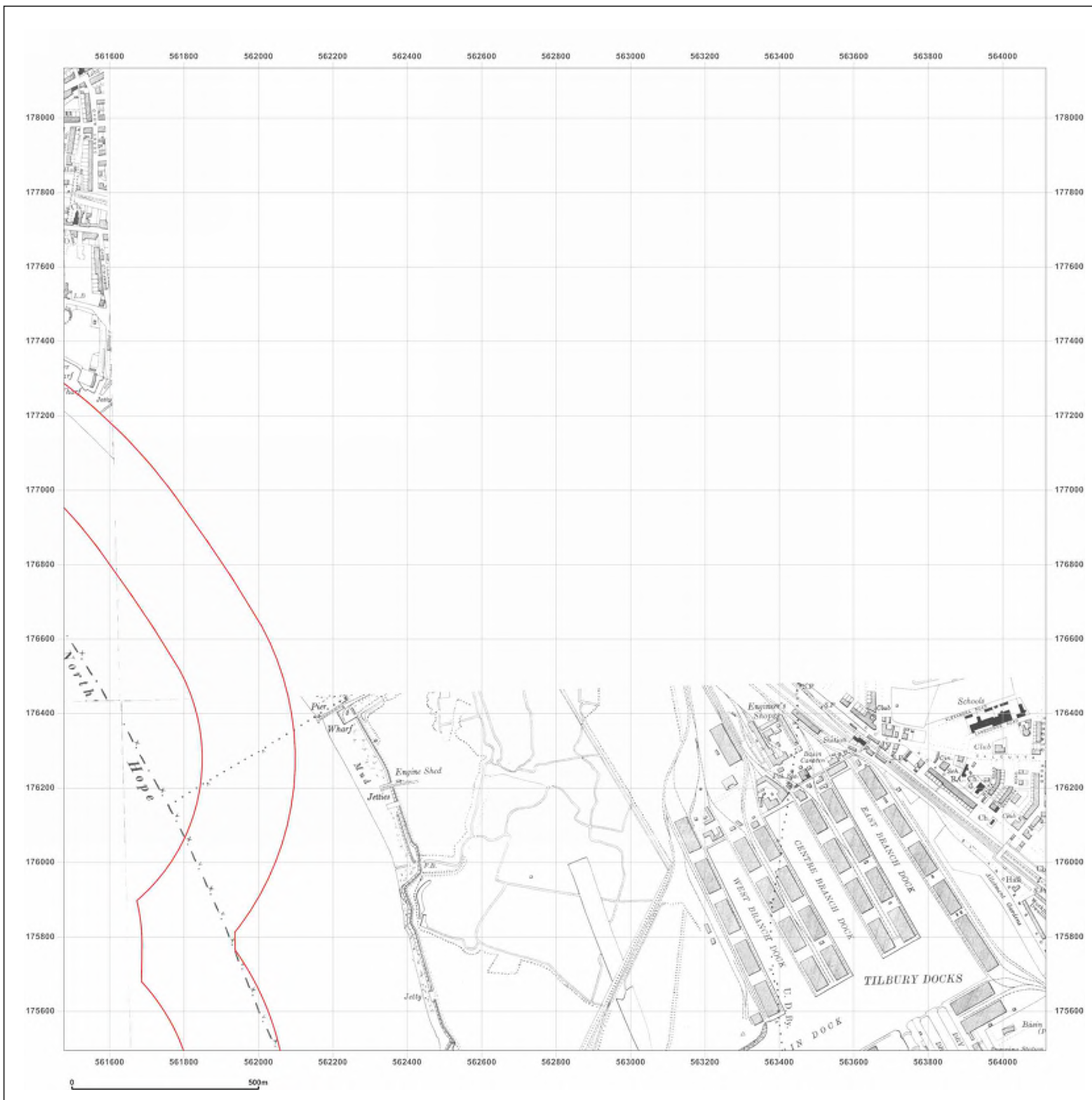


Produced by
 Groundsure Insights
 T: 08444 159000
 E: info@groundsure.com
 W: www.groundsure.com

© Crown copyright and database rights 2018 Ordnance Survey 100035207

Production date: 22 July 2020

Map legend available at:
www.groundsure.com/sites/default/files/groundsure_legend.pdf



Site Details:

London resort

Client Ref: London Resort
Report Ref: GSIP-2020-10332-1119_SS_3_3
Grid Ref: 562796, 176813

Map Name: County Series

Map date: 1923

Scale: 1:10,560

Printed at: 1:10,560



Surveyed 1864
 Revised 1923
 Edition N/A
 Copyright N/A
 Levelled N/A

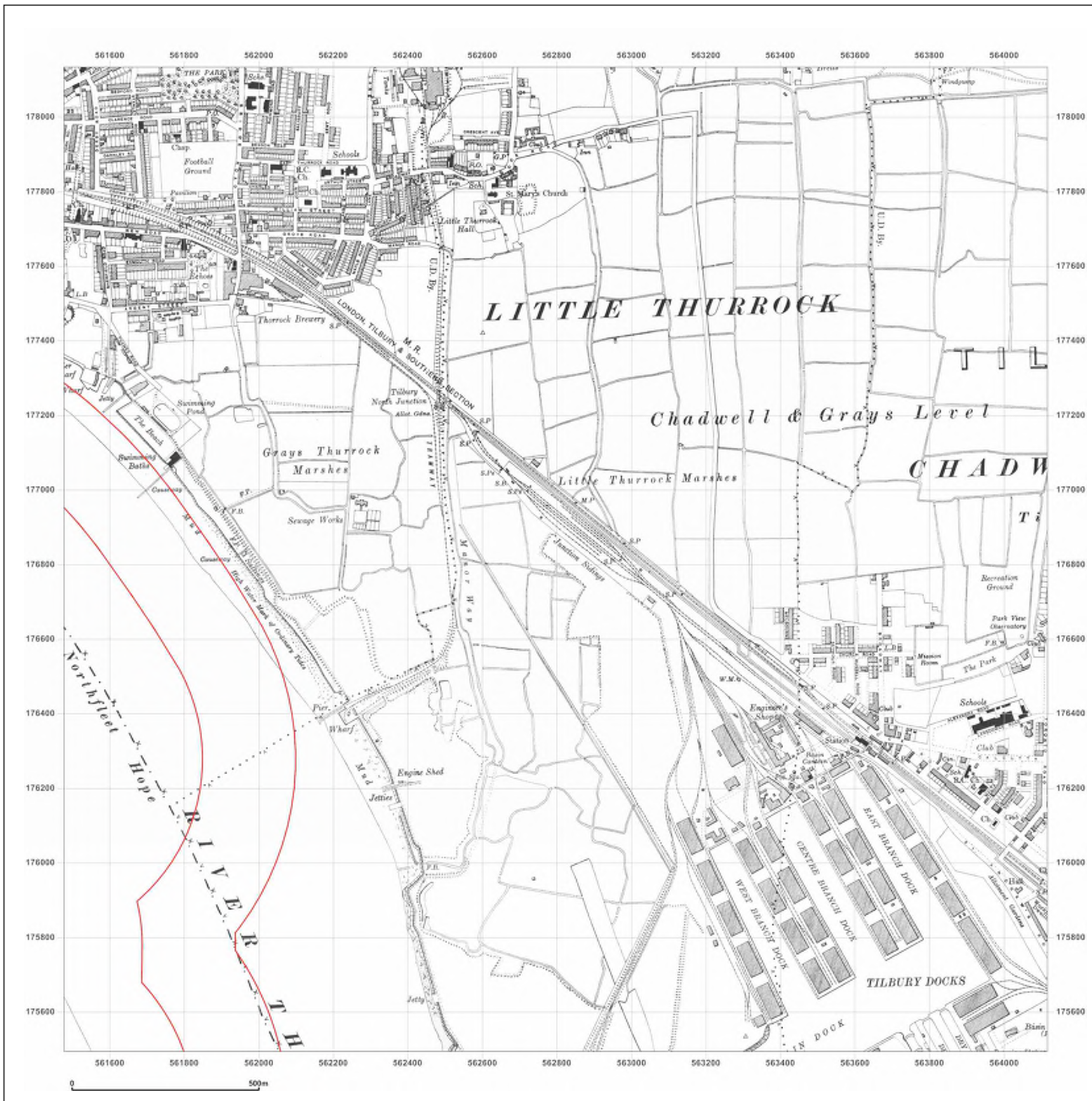


Produced by
 Groundsure Insights
 T: 08444 159000
 E: info@groundsure.com
 W: www.groundsure.com

© Crown copyright and database rights 2018 Ordnance Survey 100035207

Production date: 22 July 2020

Map legend available at:
www.groundsure.com/sites/default/files/groundsure_legend.pdf



Site Details:

London resort

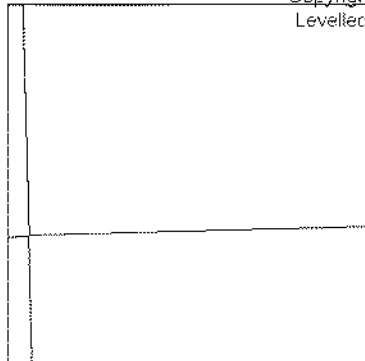
Client Ref: London Resort
Report Ref: GSIP-2020-10332-1119_SS_3_3
Grid Ref: 562796, 176813

Map Name: County Series

Map date: 1923

Scale: 1:10,560

Printed at: 1:10,560

Surveyed 1864
 Revised 1923
 Edition 1923
 Copyright N/A
 Levelled N/A

Surveyed 1864
 Revised 1923
 Edition N/A
 Copyright N/A
 Levelled N/A



Produced by
 Groundsure Insights
 T: 08444 159000
 E: info@groundsure.com
 W: www.groundsure.com

© Crown copyright and database rights 2018 Ordnance Survey 100035207

Production date: 22 July 2020

Map legend available at:
www.groundsure.com/sites/default/files/groundsure_legend.pdf

Site Details:

London resort


Client Ref: London Resort
Report Ref: GSIP-2020-10332-1119_SS_3_3
Grid Ref: 562796, 176813

Map Name: County Series

Map date: 1932

Scale: 1:10,560

Printed at: 1:10,560



Produced by
Groundsure Insights
T: 08444 159000
E: info@groundsure.com
W: www.groundsure.com

© Crown copyright and database rights 2018 Ordnance Survey 100035207

Production date: 22 July 2020

Map legend available at:
www.groundsure.com/sites/default/files/groundsure_legend.pdf

Site Details:

London resort

Client Ref: London Resort
Report Ref: GSIP-2020-10332-1119_SS_3_3
Grid Ref: 562796, 176813

Map Name: County Series

Map date: 1938

Scale: 1:10,560

Printed at: 1:10,560



Surveyed 1864
 Revised 1938
 Edition 1938
 Copyright N/A
 Levelled N/A

Surveyed 1864
 Revised 1938
 Edition 1938
 Copyright N/A
 Levelled N/A

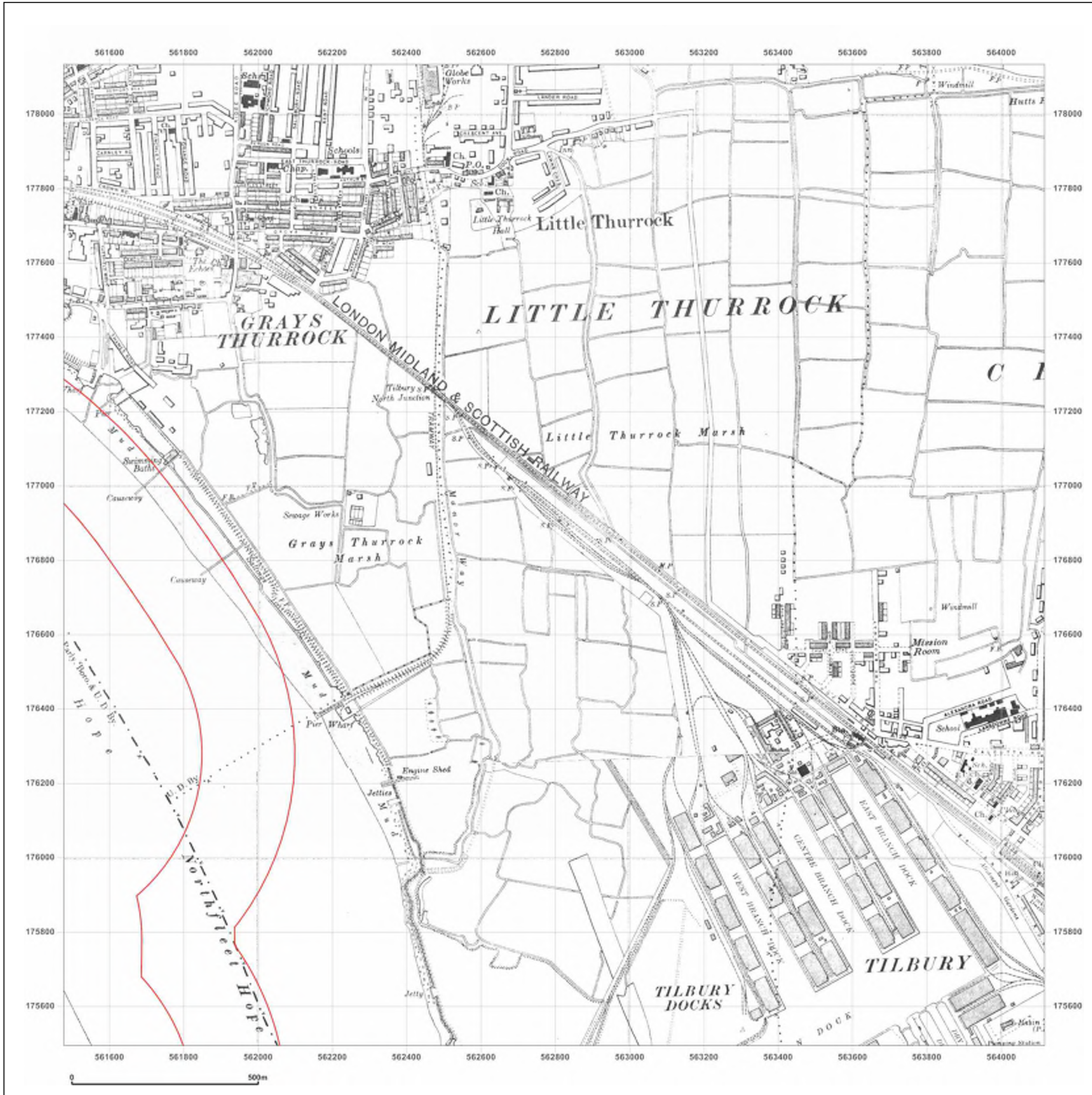


Produced by
 Groundsure Insights
 T: 08444 159000
 E: info@groundsure.com
 W: www.groundsure.com

© Crown copyright and database rights 2018 Ordnance Survey 100035207

Production date: 22 July 2020

Map legend available at:
www.groundsure.com/sites/default/files/groundsure_legend.pdf



Site Details:

London resort

Client Ref: London Resort
Report Ref: GSIP-2020-10332-1119_SS_3_3
Grid Ref: 562796, 176813

Map Name: County Series

Map date: 1938

Scale: 1:10,560

Printed at: 1:10,560



Surveyed 1864
 Revised 1938
 Edition 1938
 Copyright N/A
 Levelled N/A

Surveyed 1864
 Revised 1938
 Edition N/A
 Copyright N/A
 Levelled N/A

Surveyed 1864
 Revised 1938
 Edition 1938
 Copyright N/A
 Levelled N/A

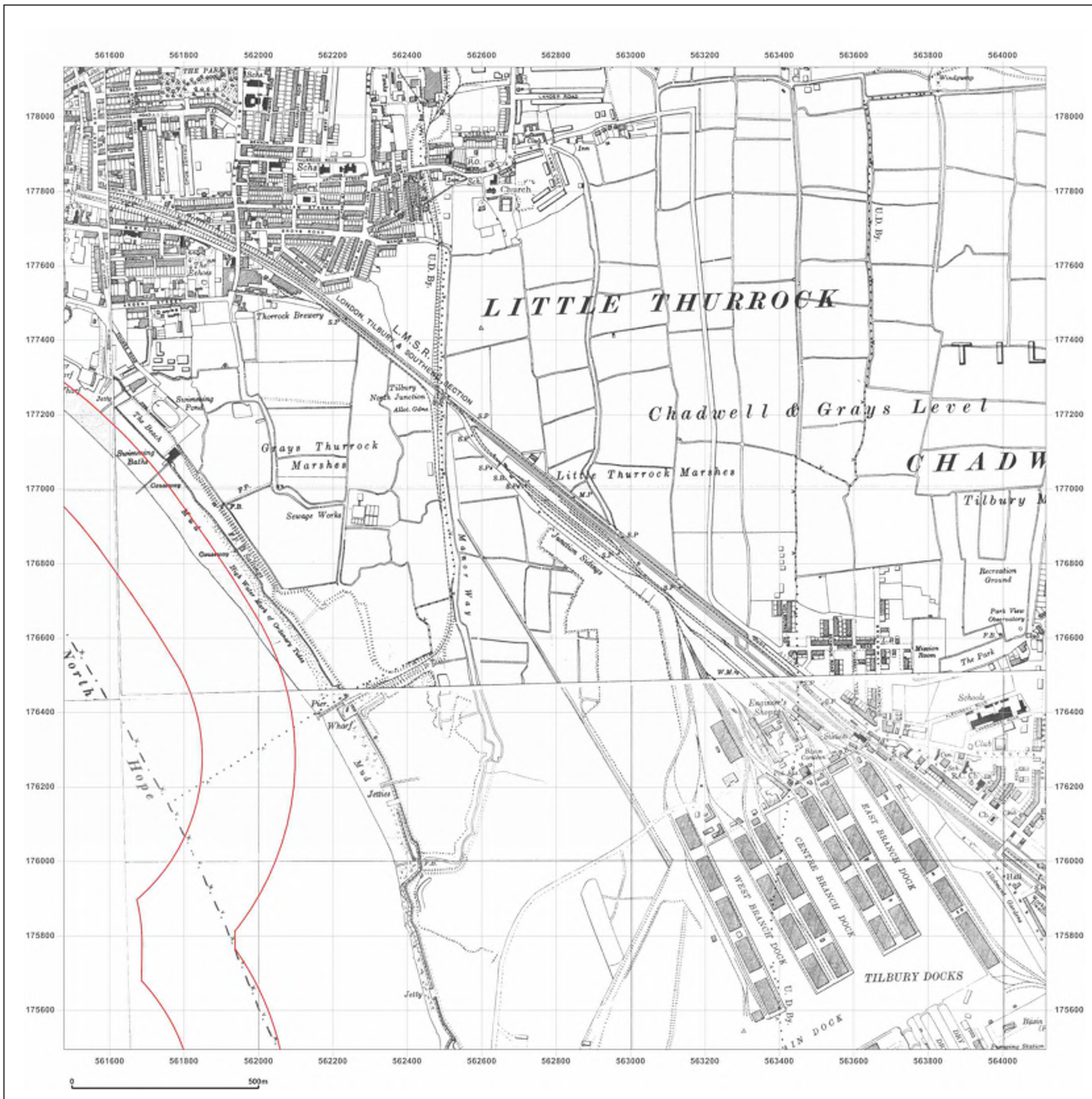


Produced by
 Groundsure Insights
 T: 08444 159000
 E: info@groundsure.com
 W: www.groundsure.com

© Crown copyright and database rights 2018 Ordnance Survey 100035207

Production date: 22 July 2020

Map legend available at:
www.groundsure.com/sites/default/files/groundsure_legend.pdf



Site Details:

London resort

Client Ref: London Resort
Report Ref: GSIP-2020-10332-1119_SS_3_3
Grid Ref: 562796, 176813

Map Name: County Series

Map date: 1938

Scale: 1:10,560

Printed at: 1:10,560



Surveyed 1864
 Revised 1938
 Edition N/A
 Copyright N/A
 Levelled N/A

Surveyed 1864
 Revised 1938
 Edition N/A
 Copyright N/A
 Levelled N/A

Surveyed 1866
 Revised 1938
 Edition N/A
 Copyright N/A
 Levelled N/A

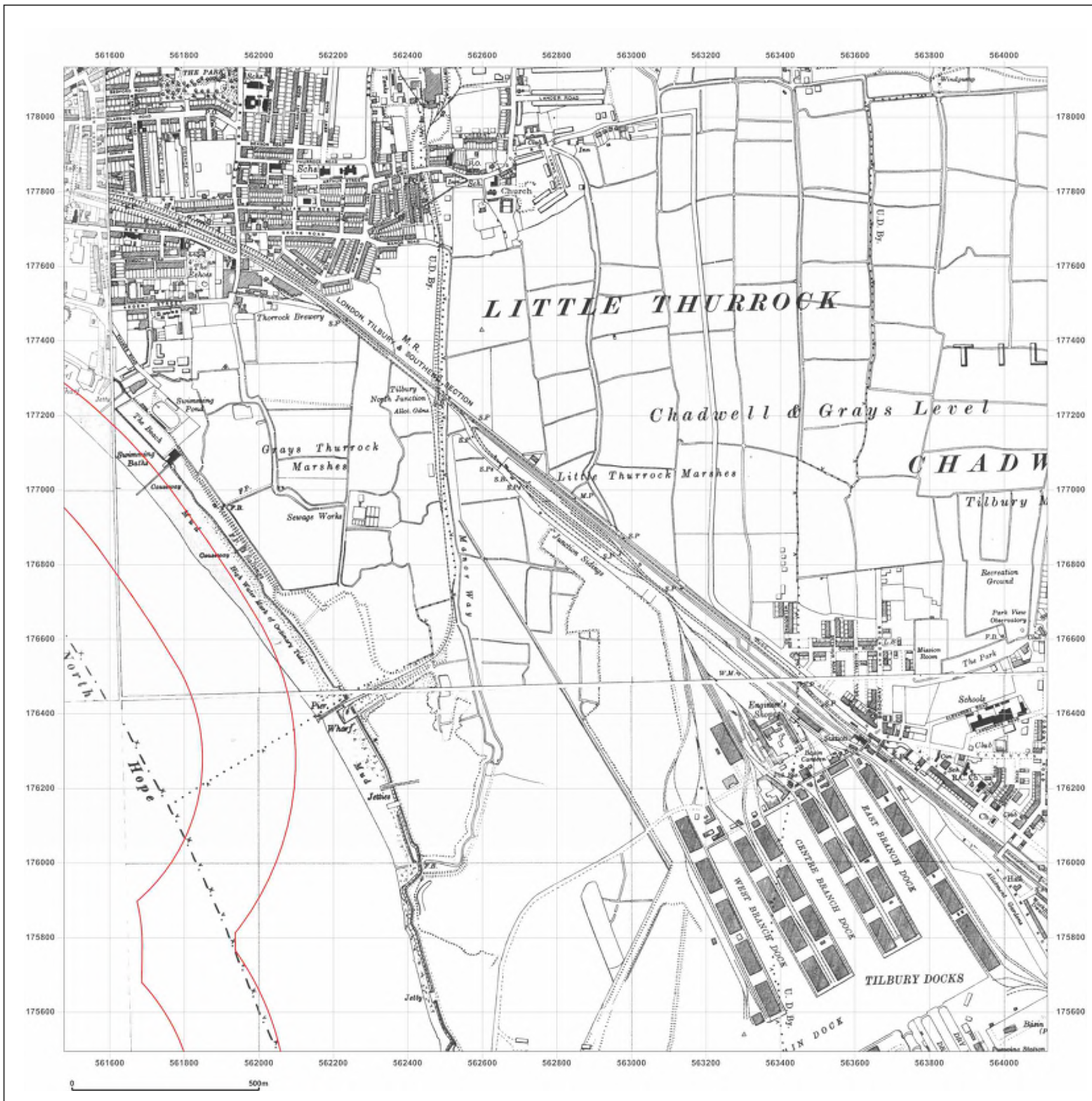


Produced by
 Groundsure Insights
 T: 08444 159000
 E: info@groundsure.com
 W: www.groundsure.com

© Crown copyright and database rights 2018 Ordnance Survey 100035207

Production date: 22 July 2020

Map legend available at:
www.groundsure.com/sites/default/files/groundsure_legend.pdf



Site Details:

London resort

Client Ref: London Resort
Report Ref: GSIP-2020-10332-1119_SS_3_3
Grid Ref: 562796, 176813

Map Name: County Series

Map date: 1946-1947

Scale: 1:10,560

Printed at: 1:10,560



Surveyed 1864
 Revised 1947
 Edition N/A
 Copyright N/A
 Levelled N/A

Surveyed 1864
 Revised 1946
 Edition N/A
 Copyright N/A
 Levelled N/A

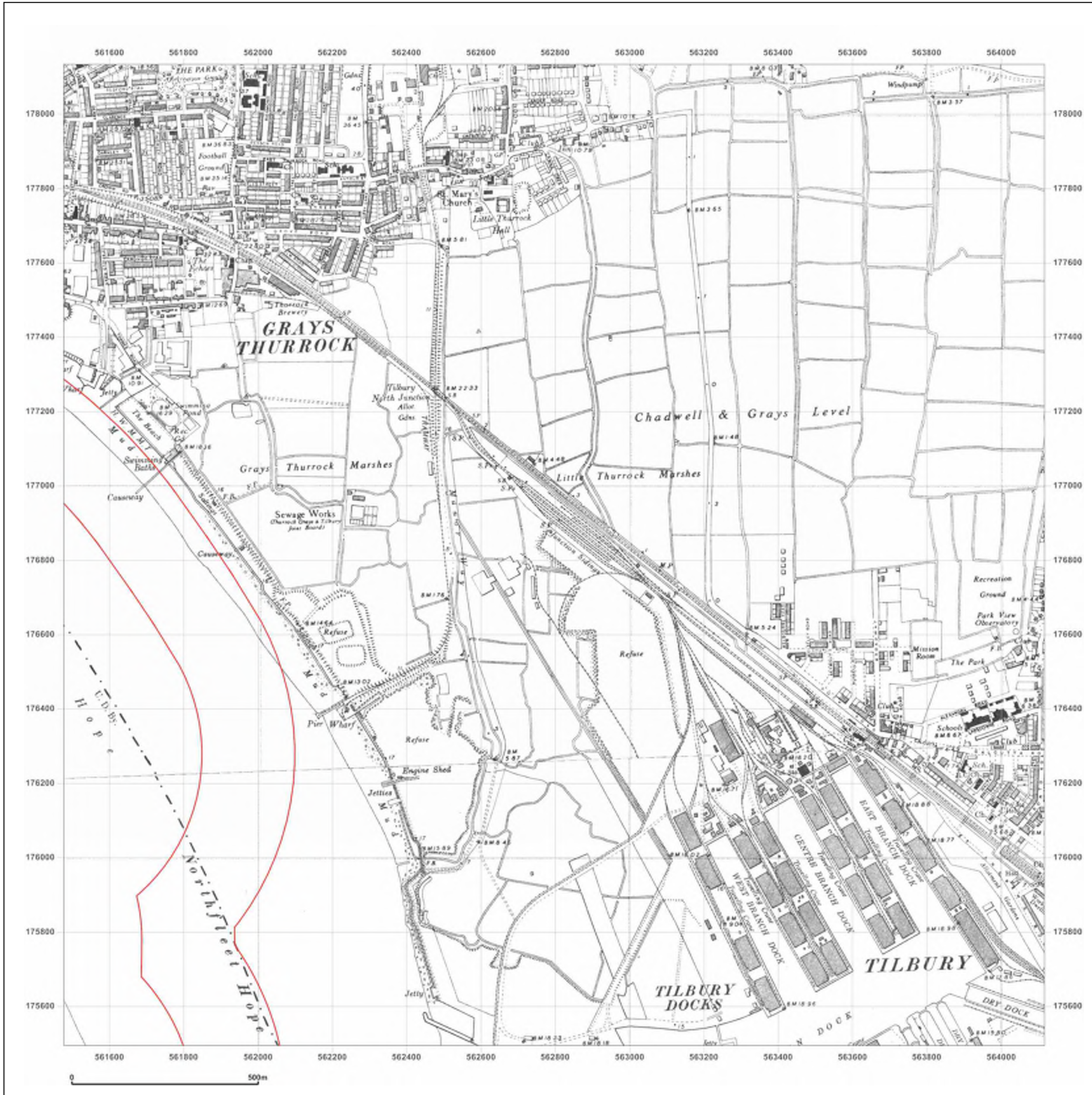


Produced by
 Groundsure Insights
 T: 08444 159000
 E: info@groundsure.com
 W: www.groundsure.com

© Crown copyright and database rights 2018 Ordnance Survey 100035207

Production date: 22 July 2020

Map legend available at:
www.groundsure.com/sites/default/files/groundsure_legend.pdf



Site Details:

London resort

Client Ref: London Resort
Report Ref: GSIP-2020-10332-1119_SS_3_3
Grid Ref: 562796, 176813

Map Name: Provisional

Map date: 1955

Scale: 1:10,560

Printed at: 1:10,560



Surveyed 1884
 Revised 1955
 Edition N/A
 Copyright N/A
 Levelled N/A

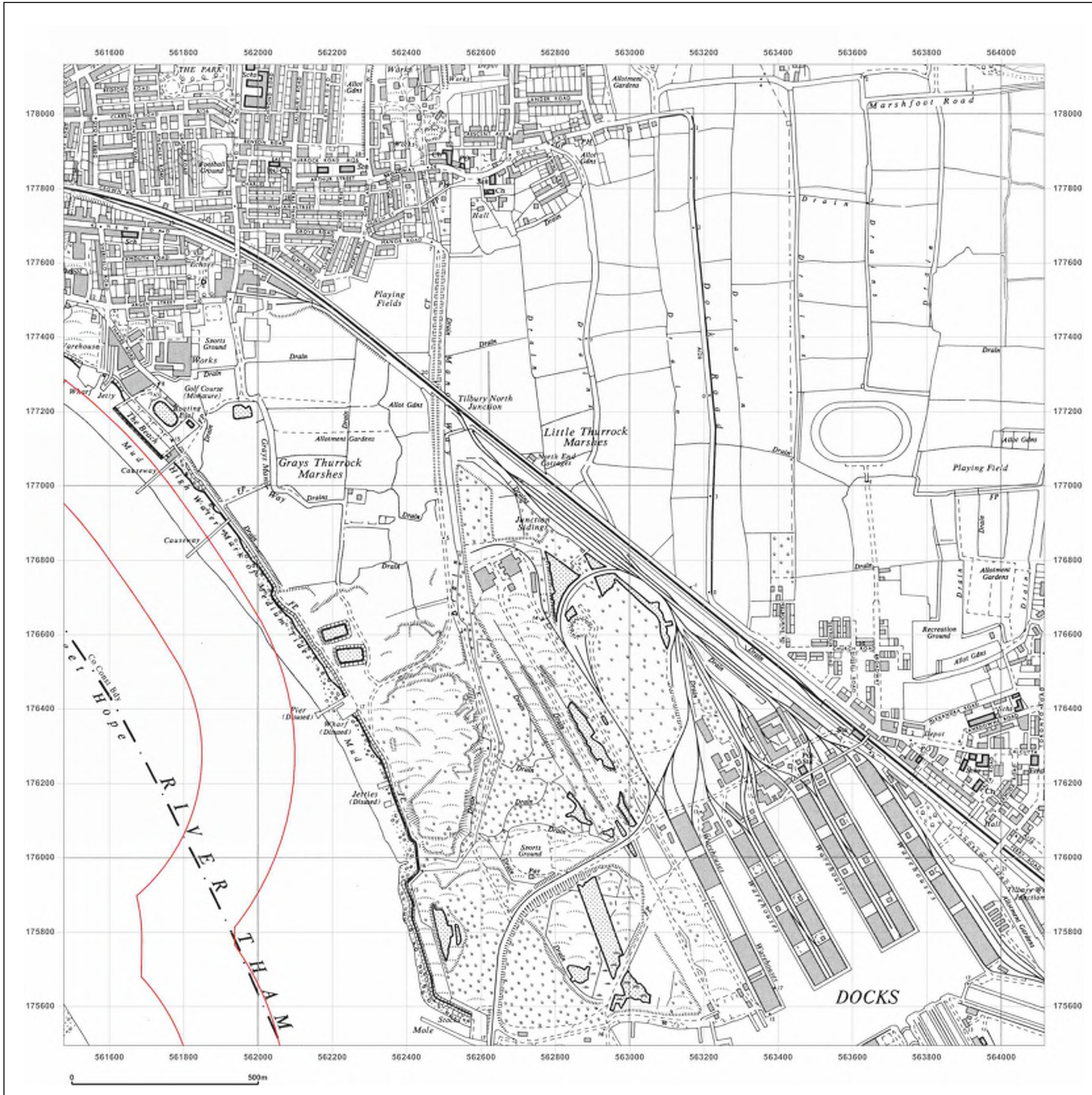


Produced by
 Groundsure Insights
 T: 08444 159000
 E: info@groundsure.com
 W: www.groundsure.com

© Crown copyright and database rights 2018 Ordnance Survey 100035207

Production date: 22 July 2020

Map legend available at:
www.groundsure.com/sites/default/files/groundsure_legend.pdf



Site Details:

London resort

Client Ref: London Resort
Report Ref: GSIP-2020-10332-1119_SS_3_3
Grid Ref: 562796, 176813

Map Name: Provisional

Map date: 1966

Scale: 1:10,560

Printed at: 1:10,560



Surveyed 1966
 Revised 1966
 Edition N/A
 Copyright N/A
 Levelled N/A



Produced by
 Groundsure Insights
 T: 08444 159000
 E: info@groundsure.com
 W: www.groundsure.com

© Crown copyright and database rights 2018 Ordnance Survey 100035207

Production date: 22 July 2020

Map legend available at:
www.groundsure.com/sites/default/files/groundsure_legend.pdf



Site Details:

London resort

Client Ref: London Resort
Report Ref: GSIP-2020-10332-1119_SS_3_3
Grid Ref: 562796, 176813

Map Name: National Grid

Map date: 1973

Scale: 1:10,000

Printed at: 1:10,000



Surveyed 1873
 Revised 1973
 Edition N/A
 Copyright N/A
 Levelled N/A

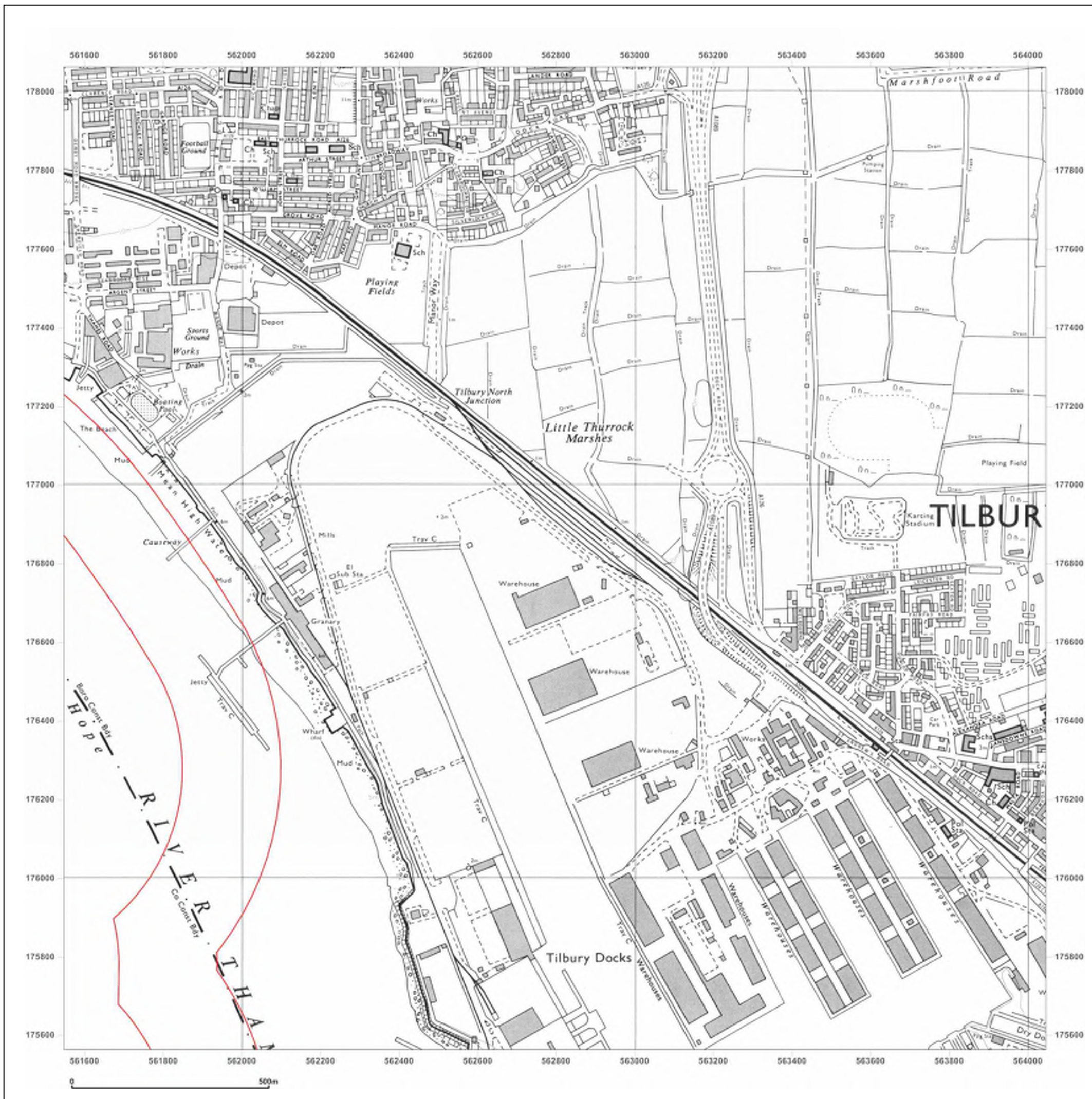


Produced by
 Groundsure Insights
 T: 08444 159000
 E: info@groundsure.com
 W: www.groundsure.com

© Crown copyright and database rights 2018 Ordnance Survey 100035207

Production date: 22 July 2020

Map legend available at:
www.groundsure.com/sites/default/files/groundsure_legend.pdf



Site Details:

London resort

Client Ref: London Resort
Report Ref: GSIP-2020-10332-1119_SS_3_3
Grid Ref: 562796, 176813

Map Name: National Grid

Map date: 1982

Scale: 1:10,000

Printed at: 1:10,000



Surveyed 1984
 Revised 1982
 Edition N/A
 Copyright N/A
 Levelled N/A

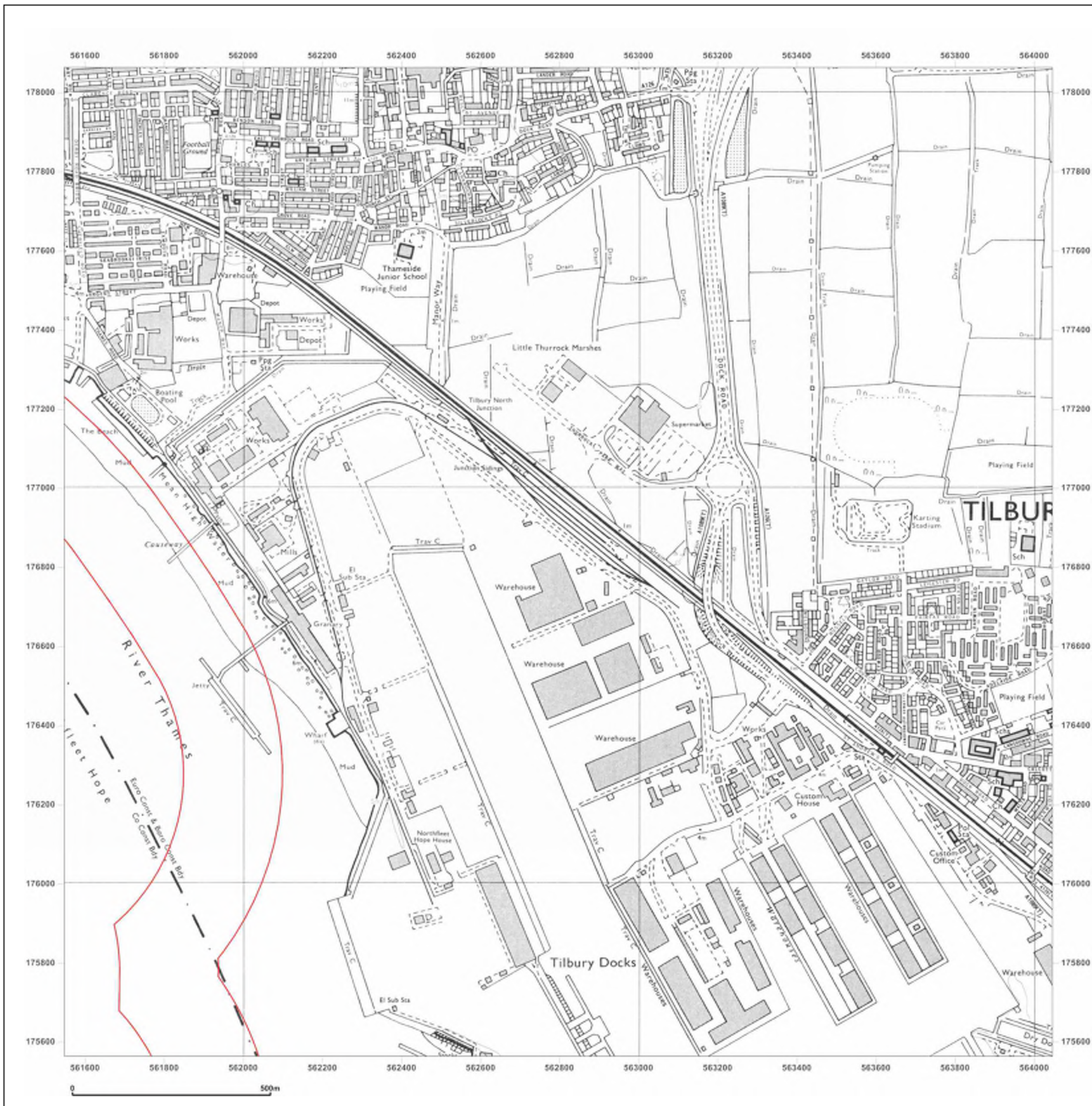


Produced by
 Groundsure Insights
 T: 08444 159000
 E: info@groundsure.com
 W: www.groundsure.com

© Crown copyright and database rights 2018 Ordnance Survey 100035207

Production date: 22 July 2020

Map legend available at:
www.groundsure.com/sites/default/files/groundsure_legend.pdf



Site Details:

London resort

Client Ref: London Resort
Report Ref: GSIP-2020-10332-1119_SS_3_3
Grid Ref: 562796, 176813

Map Name: National Grid

Map date: 1992

Scale: 1:10,000

Printed at: 1:10,000



Surveyed 1984
 Revised 1992
 Edition N/A
 Copyright N/A
 Levelled N/A

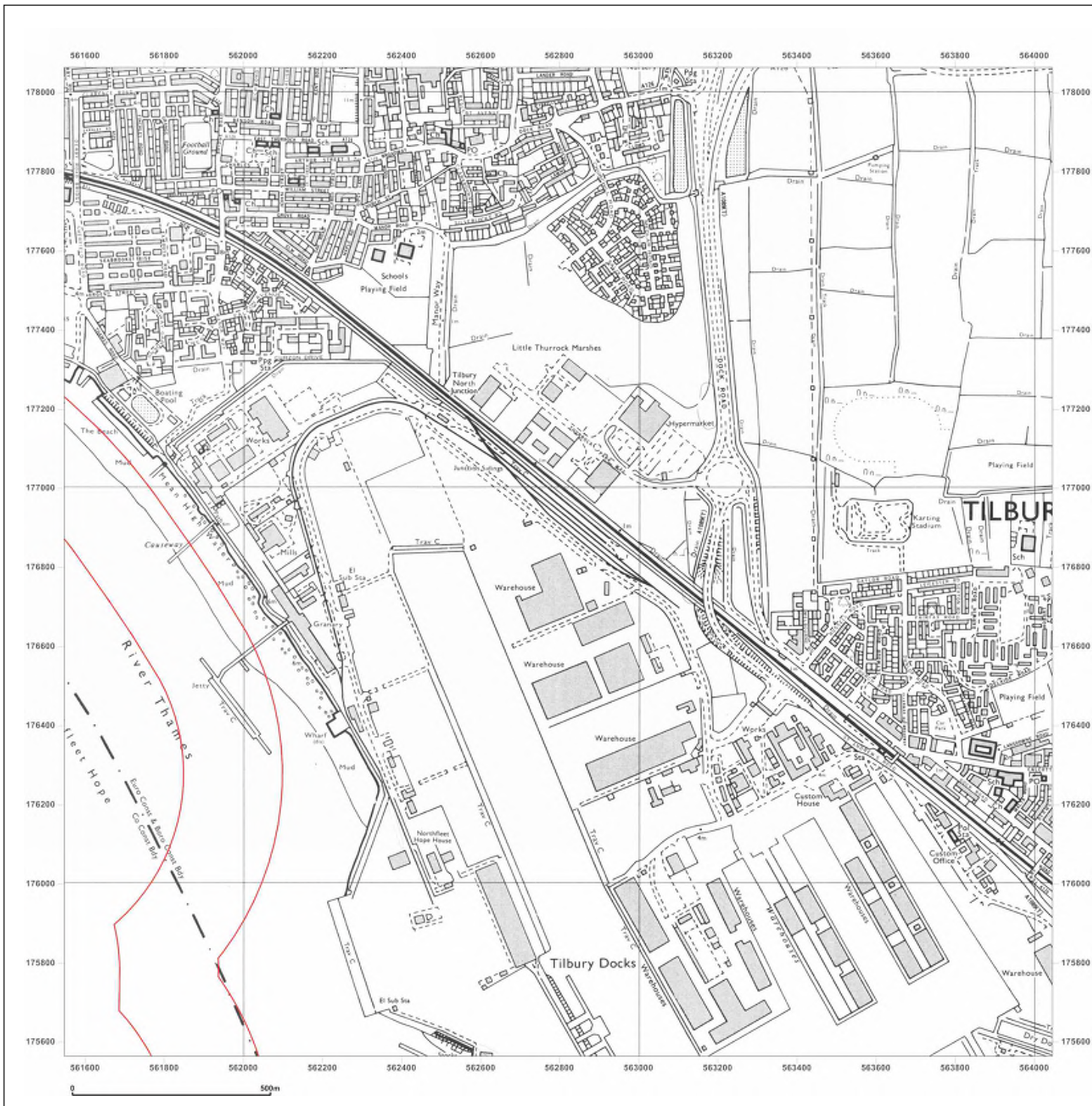


Produced by
 Groundsure Insights
 T: 08444 159000
 E: info@groundsure.com
 W: www.groundsure.com

© Crown copyright and database rights 2018 Ordnance Survey 100035207

Production date: 22 July 2020

Map legend available at:
www.groundsure.com/sites/default/files/groundsure_legend.pdf



Site Details:

London resort

Client Ref: London Resort
Report Ref: GSIP-2020-10332-1119_SS_3_3
Grid Ref: 562796, 176813

Map Name: National Grid

Map date: 1993

Scale: 1:10,000

Printed at: 1:10,000



Surveyed 1984
 Revised 1993
 Edition N/A
 Copyright N/A
 Levelled N/A

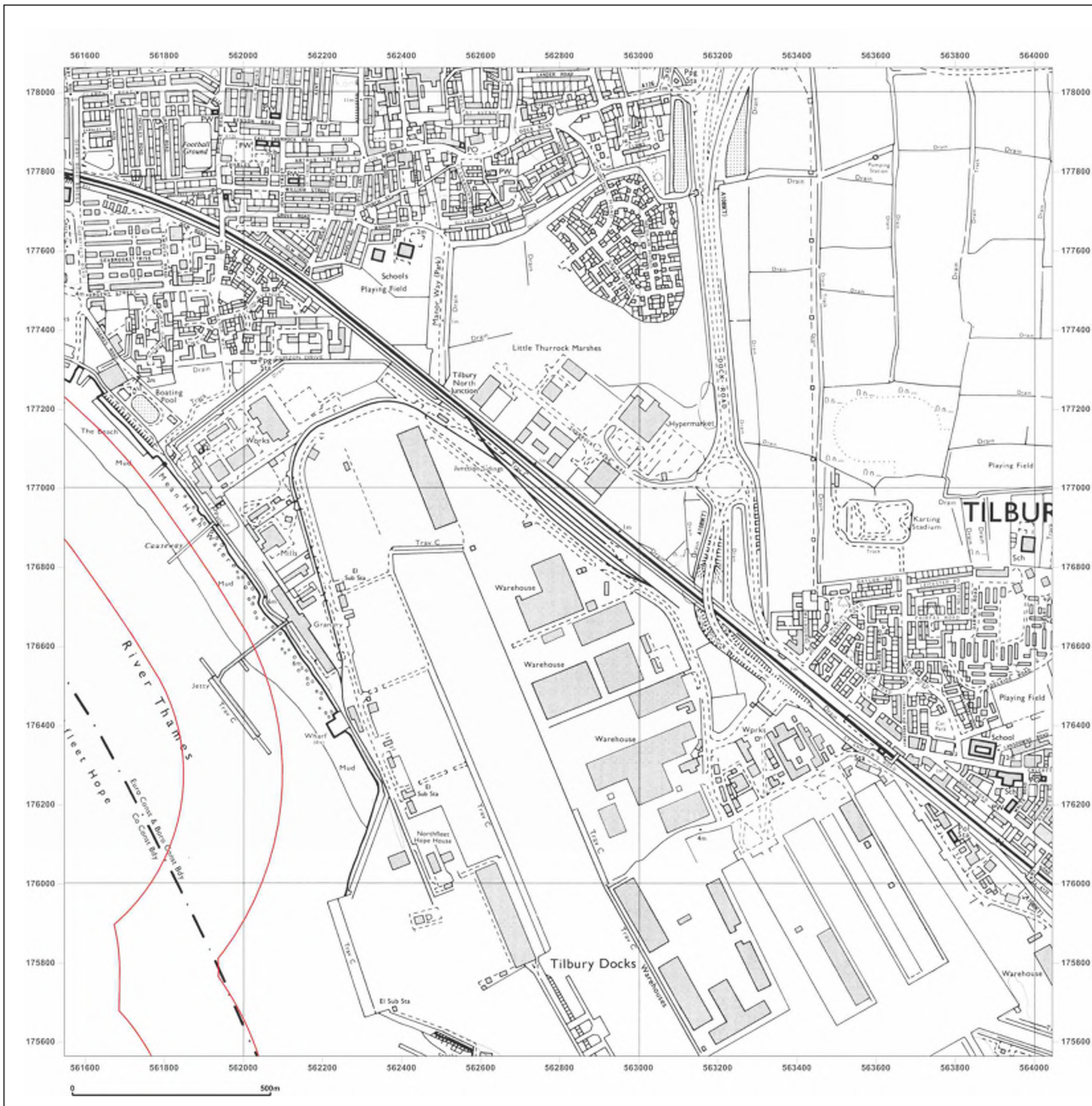


Produced by
 Groundsure Insights
 T: 08444 159000
 E: info@groundsure.com
 W: www.groundsure.com

© Crown copyright and database rights 2018 Ordnance Survey 100035207

Production date: 22 July 2020

Map legend available at:
www.groundsure.com/sites/default/files/groundsure_legend.pdf



Site Details:

London resort


Client Ref: London Resort
Report Ref: GSIP-2020-10332-1119_SS_3_3
Grid Ref: 562796, 176813

Map Name: National Grid

Map date: 2001

Scale: 1:10,000

Printed at: 1:10,000

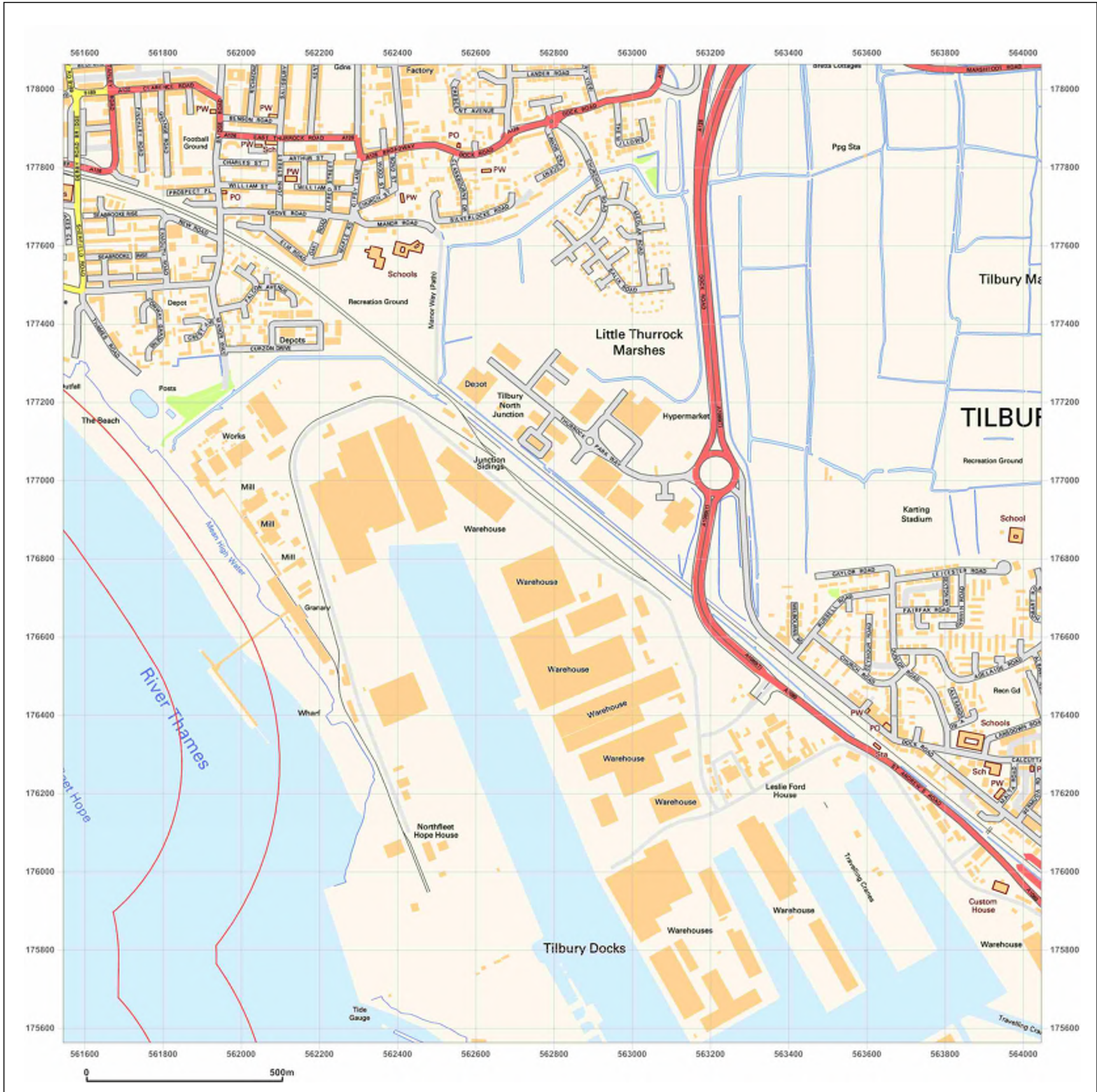


Produced by
 Groundsure Insights
 T: 08444 159000
 E: info@groundsure.com
 W: www.groundsure.com

© Crown copyright and database rights 2018 Ordnance Survey 100035207

Production date: 22 July 2020

Map legend available at:
www.groundsure.com/sites/default/files/groundsure_legend.pdf



Site Details:

London resort


Client Ref: London Resort
Report Ref: GSIP-2020-10332-1119_SS_3_3
Grid Ref: 562796, 176813

Map Name: National Grid

Map date: 2010

Scale: 1:10,000

Printed at: 1:10,000

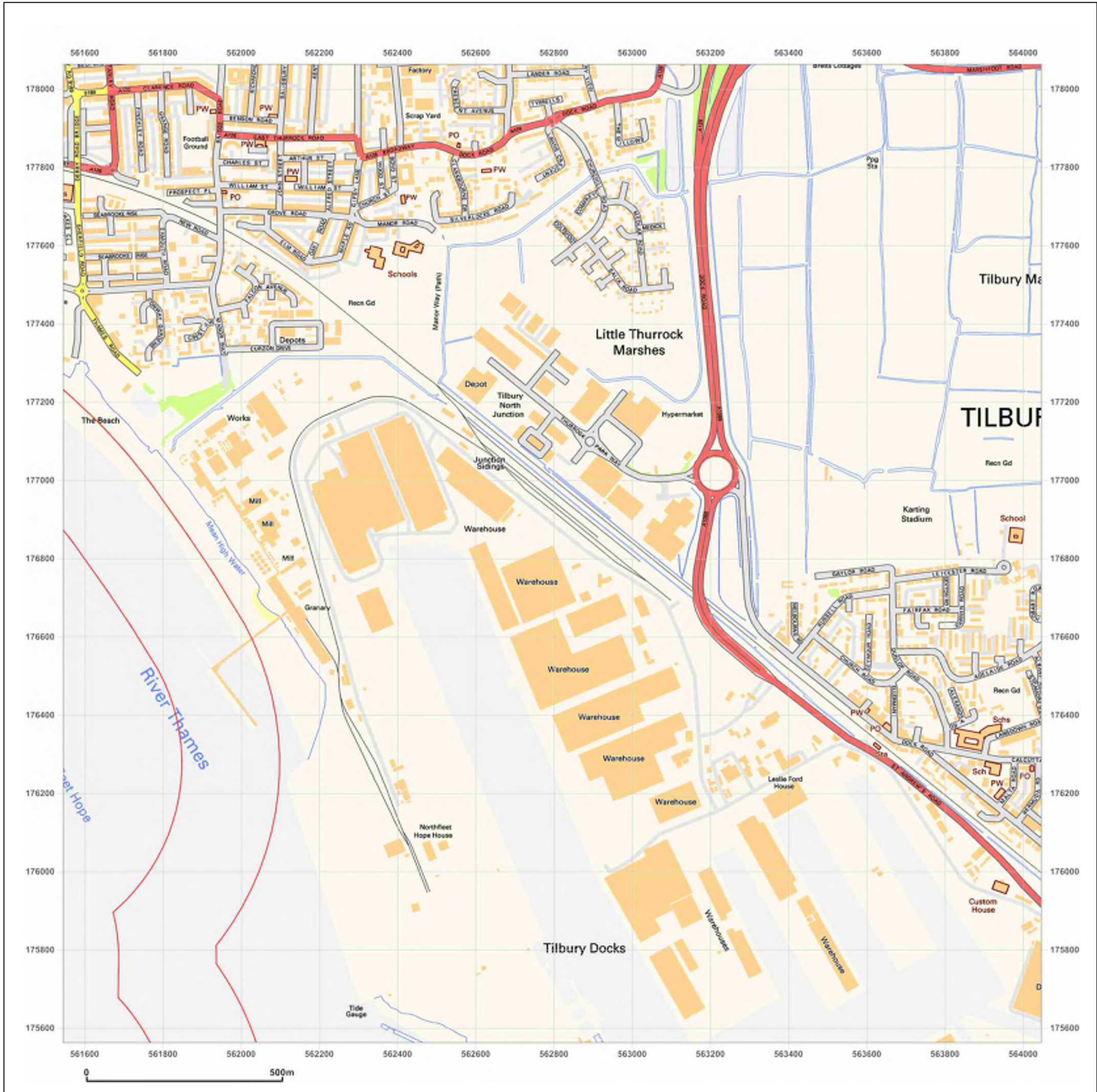


Produced by
 Groundsure Insights
 T: 08444 159000
 E: info@groundsure.com
 W: www.groundsure.com

© Crown copyright and database rights 2018 Ordnance Survey 100035207

Production date: 22 July 2020

Map legend available at:
www.groundsure.com/sites/default/files/groundsure_legend.pdf



Site Details:

London resort


Client Ref: London Resort
Report Ref: GSIP-2020-10332-1119_SS_3_3
Grid Ref: 562796, 176813

Map Name: National Grid

Map date: 2020

Scale: 1:10,000

Printed at: 1:10,000

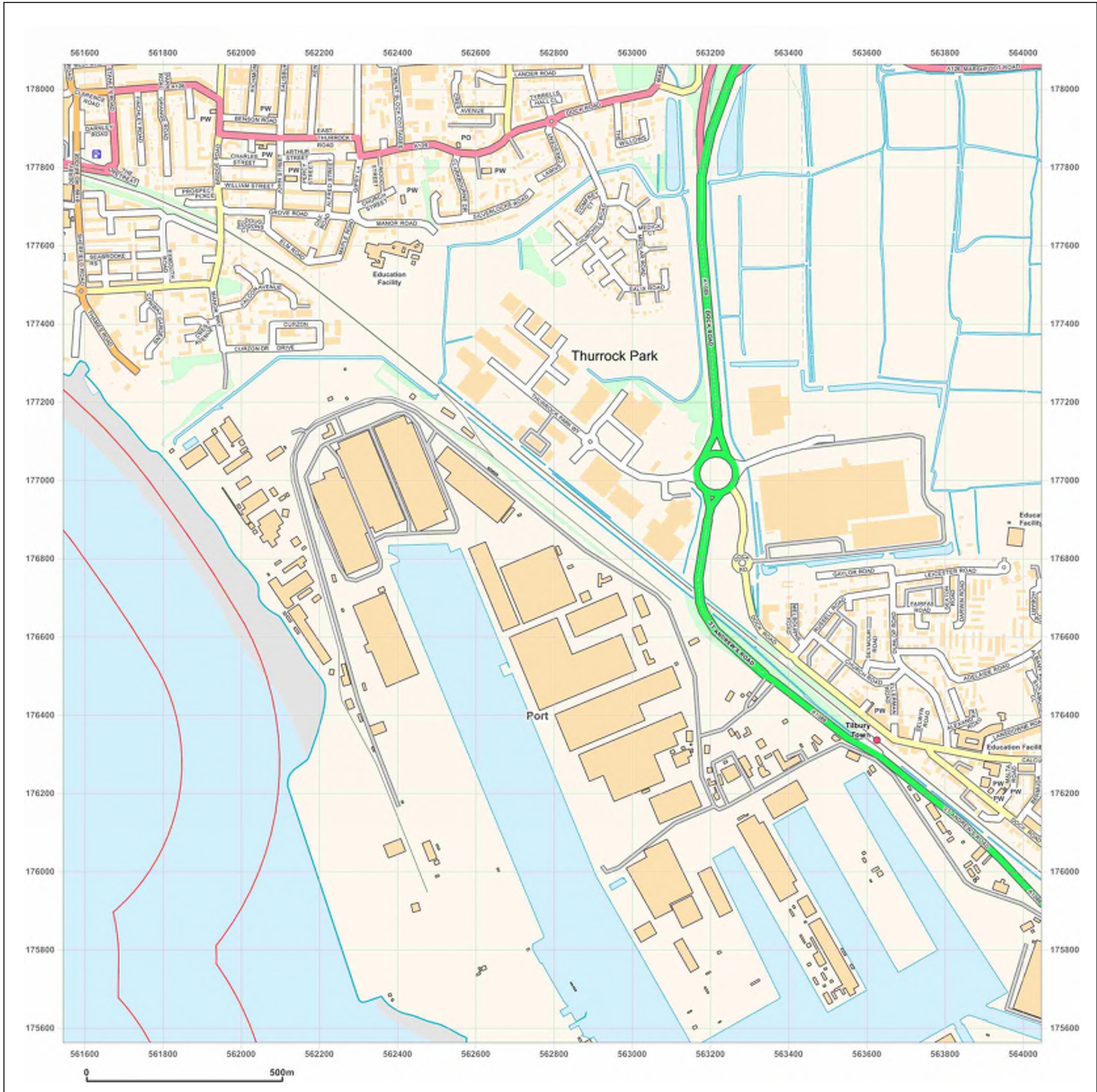



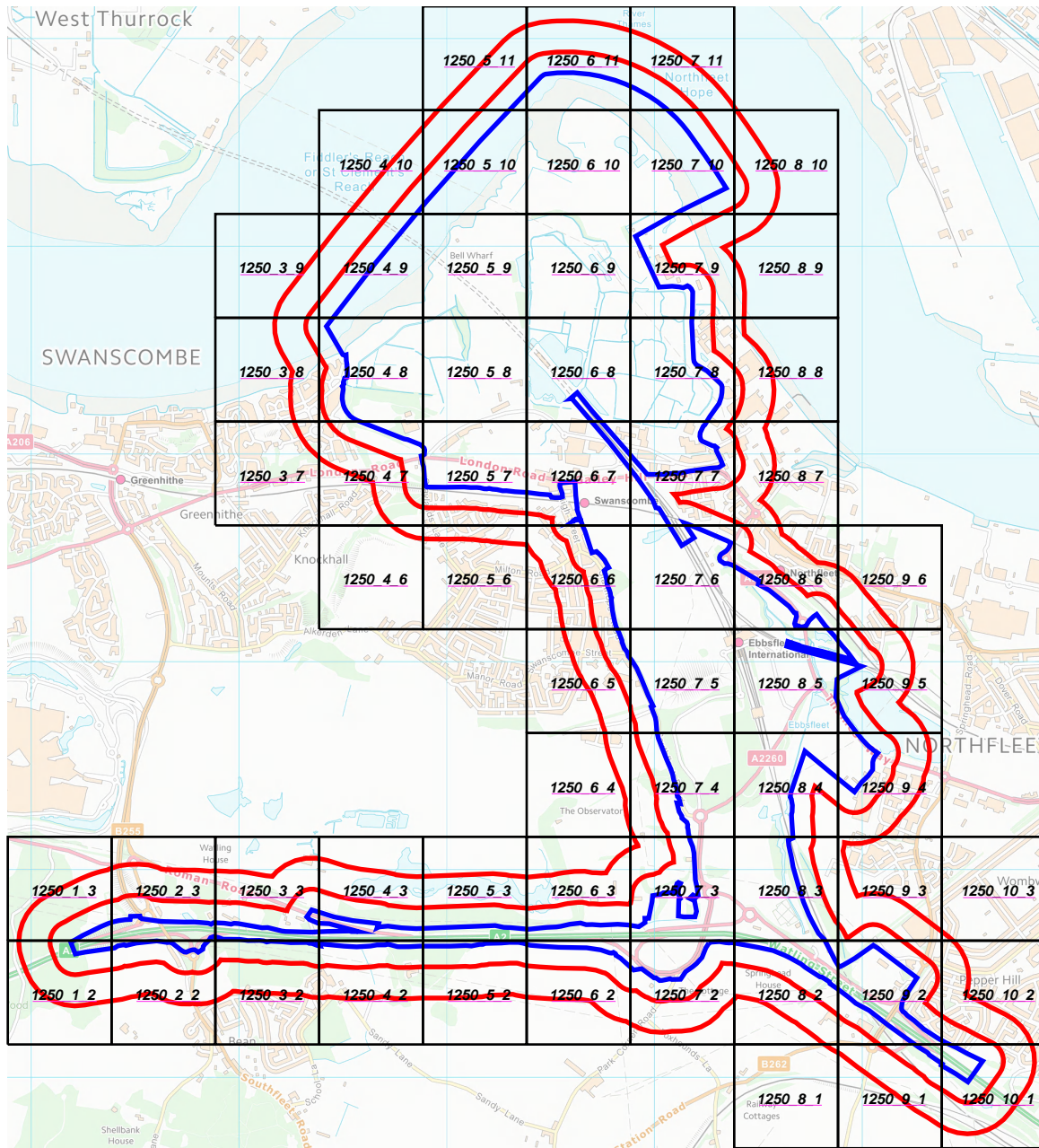
Produced by
 Groundsure Insights
 T: 08444 159000
 E: info@groundsure.com
 W: www.groundsure.com

© Crown copyright and database rights 2018 Ordnance Survey 100035207

Production date: 22 July 2020

Map legend available at:
www.groundsure.com/sites/default/files/groundsure_legend.pdf





1:1250 Scale Grid Index

Site Details:

London resort


Client Ref: London Resort
Report Ref: GSIP-2020-10332-1119_1250scale_1_2
Grid Ref: 558136, 172403

Map Name: LandLine

Map date: 2003

Scale: 1:1,250

Printed at: 1:1,250

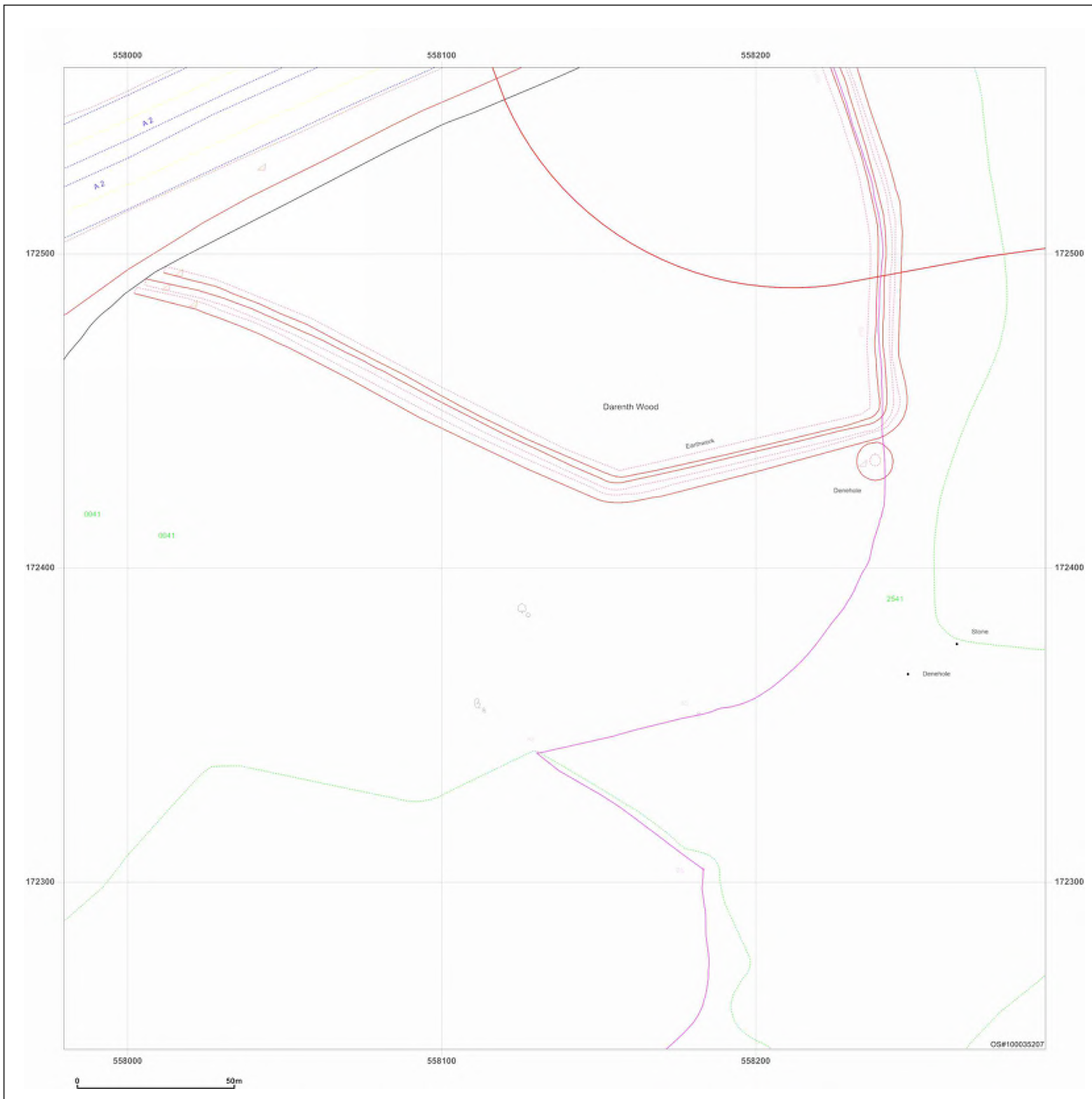


Produced by
 Groundsure Insights
 T: 08444 159000
 E: info@groundsure.com
 W: www.groundsure.com

© Crown copyright and database rights 2018 Ordnance Survey 100035207

Production date: 22 July 2020

Map legend available at:
www.groundsure.com/sites/default/files/groundsure_legend.pdf



Site Details:

London resort


Client Ref: London Resort
Report Ref: GSIP-2020-10332-1119_1250scale_1_3
Grid Ref: 558136, 172903

Map Name: LandLine

Map date: 2003

Scale: 1:1,250

Printed at: 1:1,250




Produced by
 Groundsure Insights
 T: 08444 159000
 E: info@groundsure.com
 W: www.groundsure.com

© Crown copyright and database rights 2018 Ordnance Survey 100035207

Production date: 22 July 2020

Map legend available at:
www.groundsure.com/sites/default/files/groundsure_legend.pdf



Site Details:

London resort


Client Ref: London Resort
Report Ref: GSIP-2020-10332-1119_1250scale_2_2
Grid Ref: 558636, 172403

Map Name: LandLine

Map date: 2003

Scale: 1:1,250

Printed at: 1:1,250




Produced by
 Groundsure Insights
 T: 08444 159000
 E: info@groundsure.com
 W: www.groundsure.com

© Crown copyright and database rights 2018 Ordnance Survey 100035207

Production date: 22 July 2020

Map legend available at:
www.groundsure.com/sites/default/files/groundsure_legend.pdf



Site Details:

London resort


Client Ref: London Resort
Report Ref: GSIP-2020-10332-1119_1250scale_2_3
Grid Ref: 558636, 172903

Map Name: LandLine

Map date: 2003

Scale: 1:1,250

Printed at: 1:1,250

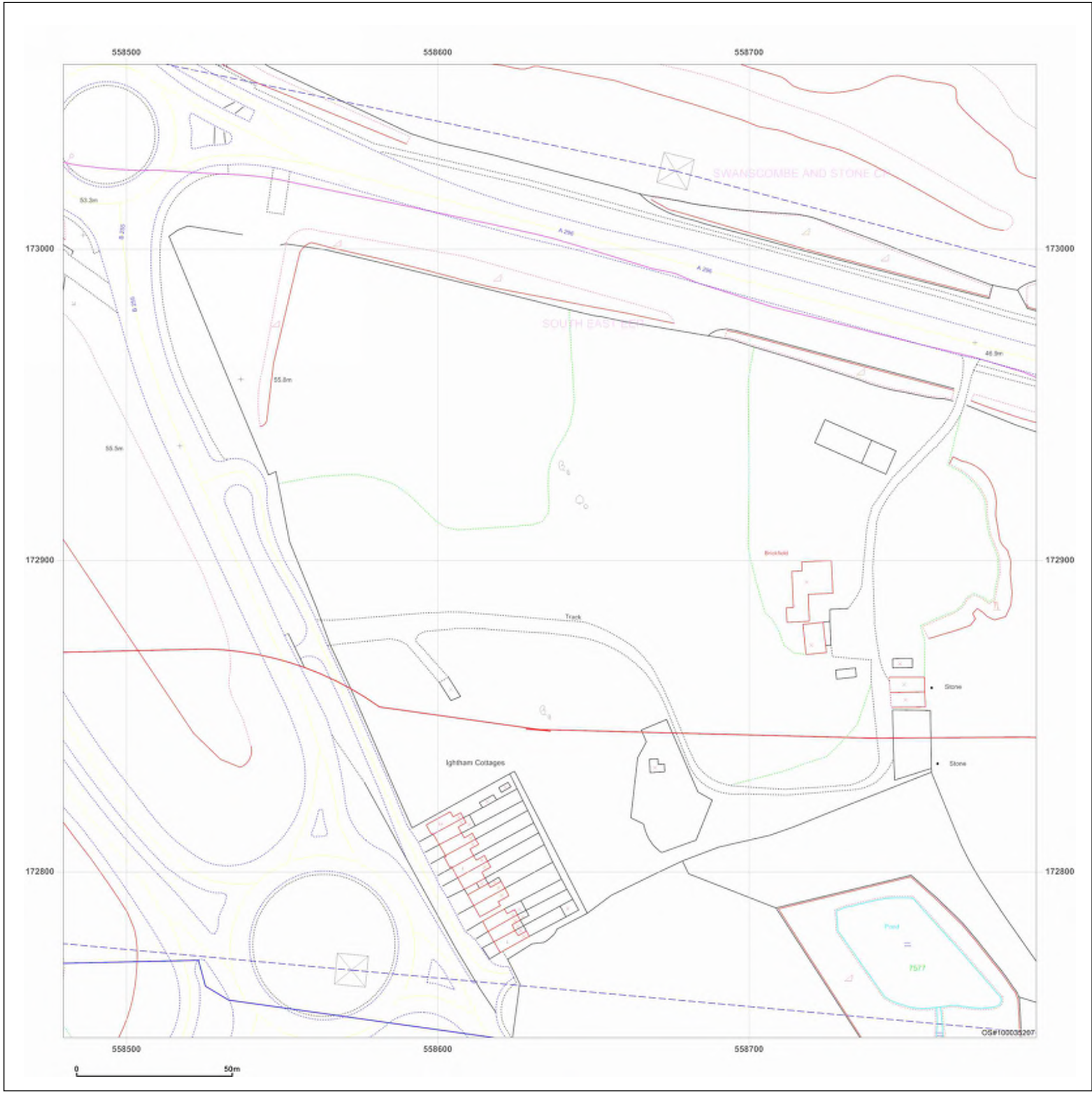


Produced by
 Groundsure Insights
 T: 08444 159000
 E: info@groundsure.com
 W: www.groundsure.com

© Crown copyright and database rights 2018 Ordnance Survey 100035207

Production date: 22 July 2020

Map legend available at:
www.groundsure.com/sites/default/files/groundsure_legend.pdf



Site Details:

London resort


Client Ref: London Resort
Report Ref: GSIP-2020-10332-1119_1250scale_3_2
Grid Ref: 559136, 172403

Map Name: LandLine

Map date: 2003

Scale: 1:1,250

Printed at: 1:1,250



Produced by
 Groundsure Insights
 T: 08444 159000
 E: info@groundsure.com
 W: www.groundsure.com

© Crown copyright and database rights 2018 Ordnance Survey 100035207

Production date: 22 July 2020

Map legend available at:
www.groundsure.com/sites/default/files/groundsure_legend.pdf



Site Details:

London resort


Client Ref: London Resort
Report Ref: GSIP-2020-10332-1119_1250scale_3_3
Grid Ref: 559136, 172903

Map Name: LandLine

Map date: 2003

Scale: 1:1,250

Printed at: 1:1,250



Produced by
 Groundsure Insights
 T: 08444 159000
 E: info@groundsure.com
 W: www.groundsure.com

© Crown copyright and database rights 2018 Ordnance Survey 100035207

Production date: 22 July 2020

Map legend available at:
www.groundsure.com/sites/default/files/groundsure_legend.pdf

Site Details:

London resort

Client Ref: London Resort
Report Ref: GSIP-2020-10332-1119_1250scale_3_7
Grid Ref: 559136, 174903

Map Name: National Grid

Map date: 1952

Scale: 1:1,250

Printed at: 1:2,000



Surveyed 1952
 Revised 1952
 Edition N/A
 Copyright N/A
 Levelled 1952

Surveyed 1952
 Revised 1952
 Edition N/A
 Copyright N/A
 Levelled 1952

Surveyed 1952
 Revised 1952
 Edition N/A
 Copyright N/A
 Levelled 1952

Surveyed 1952
 Revised 1952
 Edition N/A
 Copyright N/A
 Levelled 1952

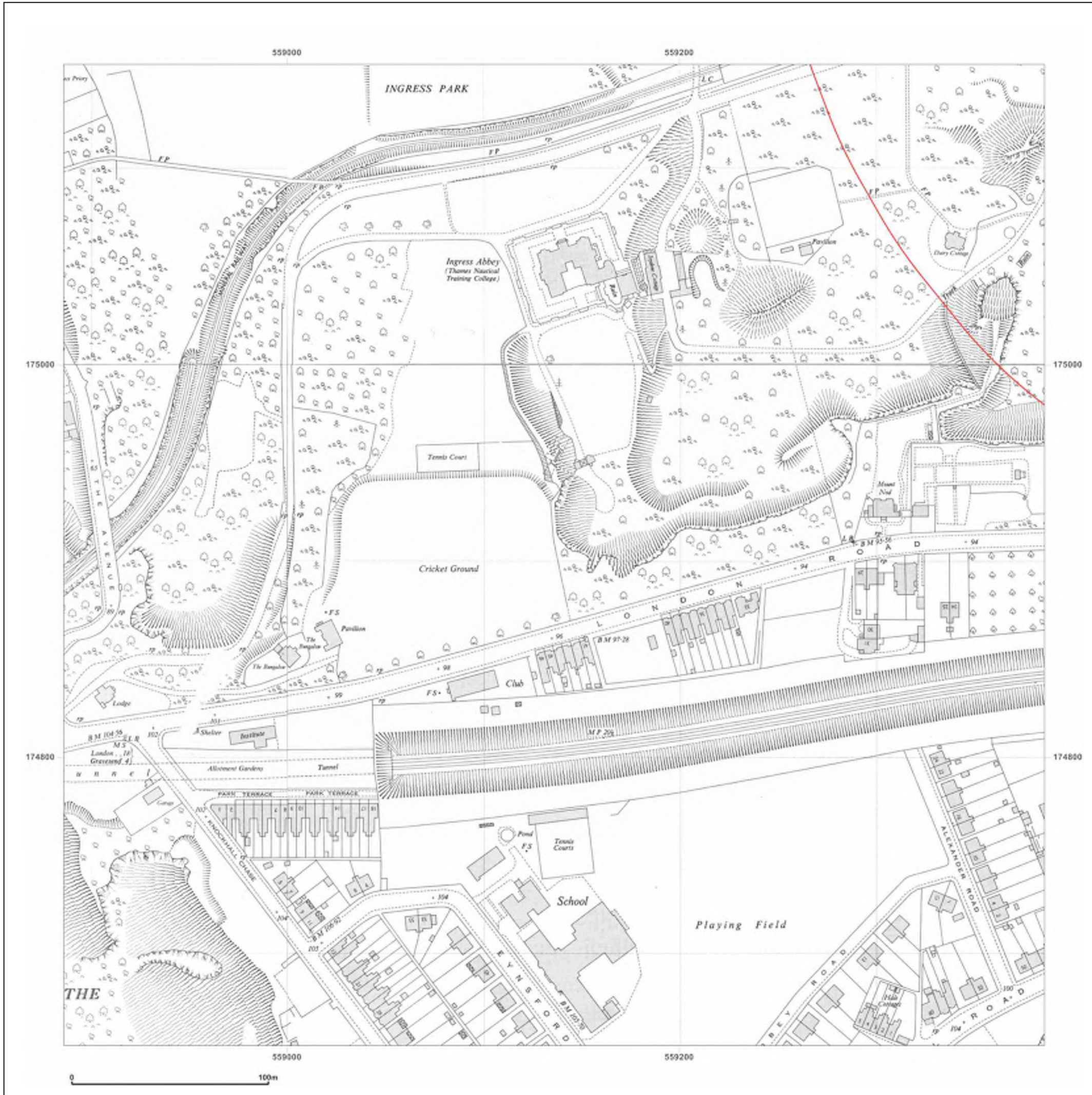


Produced by
 Groundsure Insights
 T: 08444 159000
 E: info@groundsure.com
 W: www.groundsure.com

© Crown copyright and database rights 2018 Ordnance Survey 100035207

Production date: 22 July 2020

Map legend available at:
www.groundsure.com/sites/default/files/groundsure_legend.pdf



Site Details:

London resort

Client Ref: London Resort
Report Ref: GSIP-2020-10332-1119_1250scale_3_7
Grid Ref: 559136, 174903

Map Name: National Grid

Map date: 1953

Scale: 1:1,250

Printed at: 1:2,000



Surveyed N/A
 Revised N/A
 Edition N/A
 Copyright N/A
 Levelled N/A

Surveyed N/A
 Revised N/A
 Edition N/A
 Copyright N/A
 Levelled N/A

Surveyed N/A
 Revised N/A
 Edition N/A
 Copyright N/A
 Levelled N/A

Surveyed N/A
 Revised N/A
 Edition N/A
 Copyright N/A
 Levelled N/A



Produced by
 Groundsure Insights
 T: 08444 159000
 E: info@groundsure.com
 W: www.groundsure.com

© Crown copyright and database rights 2018 Ordnance Survey 100035207

Production date: 22 July 2020

Map legend available at:
www.groundsure.com/sites/default/files/groundsure_legend.pdf



Site Details:

London resort

Client Ref: London Resort
Report Ref: GSIP-2020-10332-1119_1250scale_3_7
Grid Ref: 559136, 174903

Map Name: National Grid

Map date: 1969-1971

Scale: 1:1,250

Printed at: 1:2,000



Surveyed 1952
 Revised 1970
 Edition N/A
 Copyright 1971
 Levelled 1962

Surveyed 1952
 Revised 1970
 Edition N/A
 Copyright 1971
 Levelled 1952

Surveyed 1968
 Revised 1968
 Edition N/A
 Copyright 1969
 Levelled 1956

Surveyed 1952
 Revised 1968
 Edition N/A
 Copyright 1969
 Levelled 1956

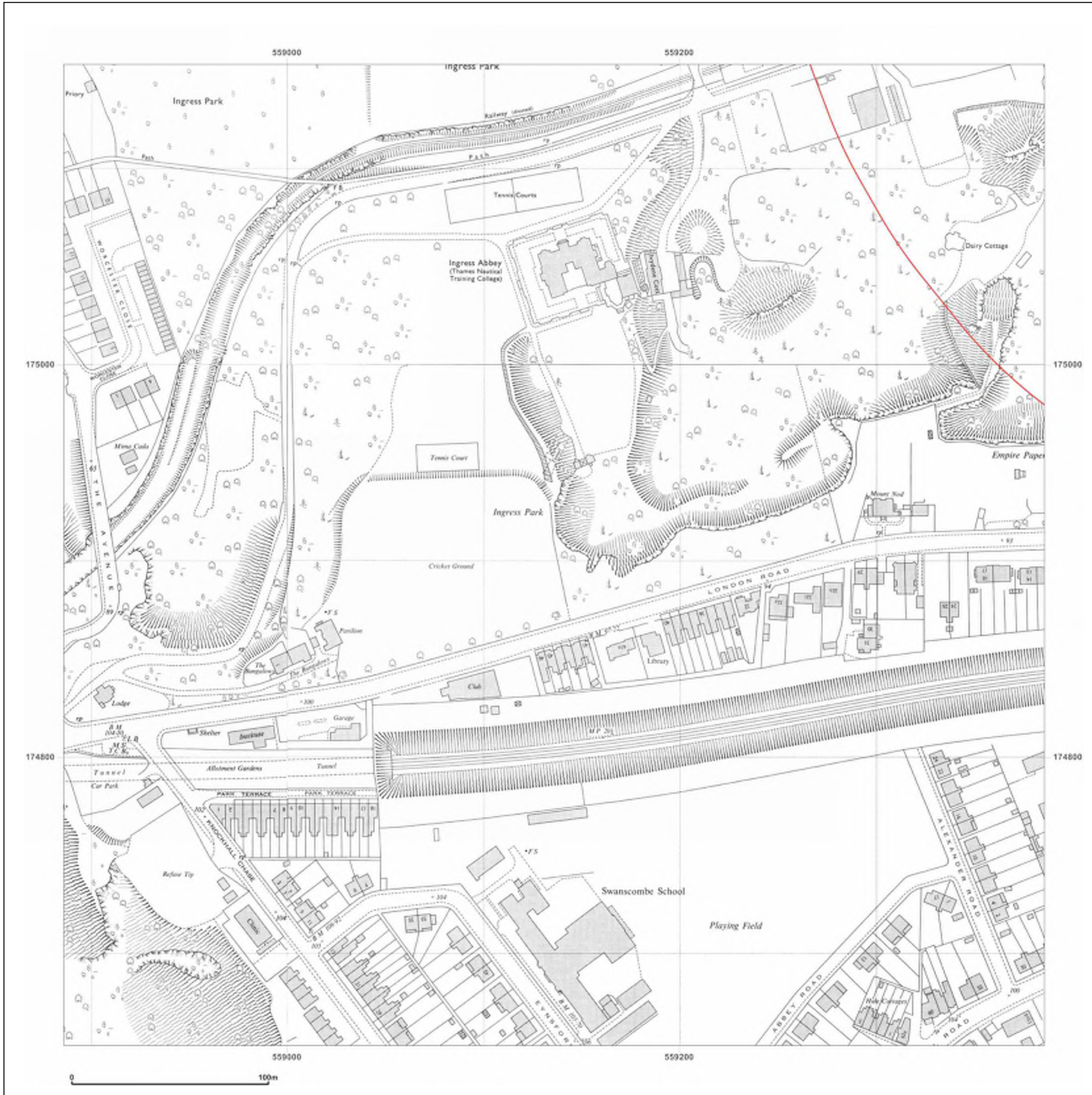


Produced by
 Groundsure Insights
 T: 08444 159000
 E: info@groundsure.com
 W: www.groundsure.com

© Crown copyright and database rights 2018 Ordnance Survey 100035207

Production date: 22 July 2020

Map legend available at:
www.groundsure.com/sites/default/files/groundsure_legend.pdf



0 100m

Site Details:

London resort

Client Ref: London Resort
Report Ref: GSIP-2020-10332-1119_1250scale_3_7
Grid Ref: 559136, 174903

Map Name: National Grid


Map date: 1974

Scale: 1:1,250

Printed at: 1:2,000



Surveyed N/A	Surveyed N/A
Revised N/A	Revised N/A
Edition N/A	Edition N/A
Copyright N/A	Copyright N/A
Levelled N/A	Levelled N/A



Produced by
 Groundsure Insights
 T: 08444 159000
 E: info@groundsure.com
 W: www.groundsure.com

© Crown copyright and database rights 2018 Ordnance Survey 100035207

Production date: 22 July 2020

Map legend available at:
www.groundsure.com/sites/default/files/groundsure_legend.pdf

Site Details:

London resort

Client Ref: London Resort
Report Ref: GSIP-2020-10332-1119_1250scale_3_7
Grid Ref: 559136, 174903

Map Name: National Grid

Map date: 1979-1984

Scale: 1:1,250

Printed at: 1:2,000



Surveyed 1952
 Revised 1983
 Edition N/A
 Copyright 1983
 Levelled 1952

Surveyed 1979
 Revised 1979
 Edition N/A
 Copyright 1979
 Levelled N/A

Surveyed N/A
 Revised N/A
 Edition N/A
 Copyright 1984
 Levelled 1956

Surveyed N/A
 Revised N/A
 Edition N/A
 Copyright 1983
 Levelled 1956

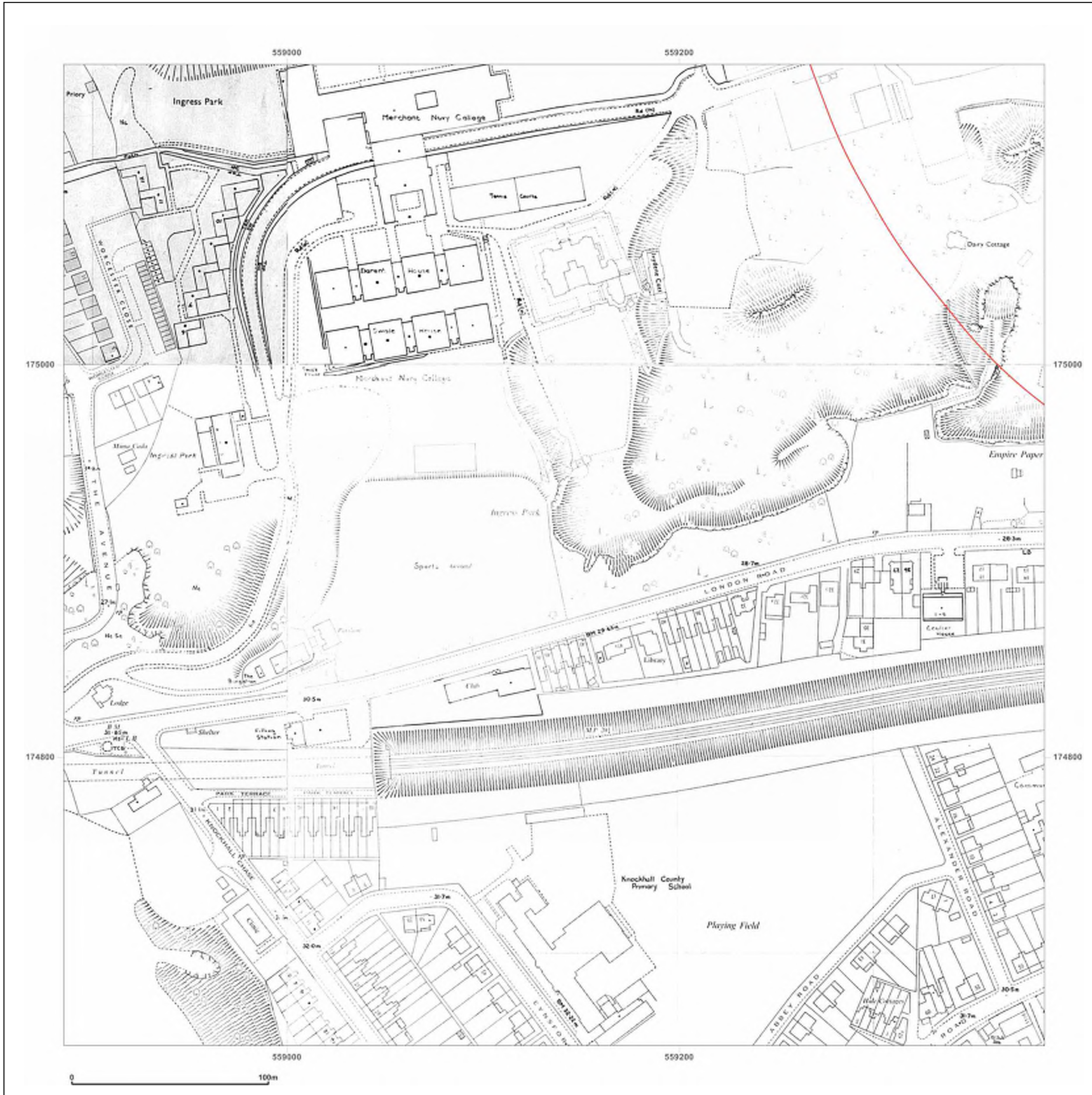


Produced by
 Groundsure Insights
 T: 08444 159000
 E: info@groundsure.com
 W: www.groundsure.com

© Crown copyright and database rights 2018 Ordnance Survey 100035207

Production date: 22 July 2020

Map legend available at:
www.groundsure.com/sites/default/files/groundsure_legend.pdf



Site Details:

London resort

Client Ref: London Resort
Report Ref: GSIP-2020-10332-1119_1250scale_3_7
Grid Ref: 559136, 174903

Map Name: National Grid

Map date: 1990-1992

Scale: 1:1,250

Printed at: 1:2,000



Surveyed 1983
 Revised 1990
 Edition N/A
 Copyright 1990
 Levelled 1983

Surveyed N/A
 Revised N/A
 Edition N/A
 Copyright N/A
 Levelled N/A

Surveyed 1982
 Revised 1990
 Edition N/A
 Copyright 1990
 Levelled 1982

Surveyed N/A
 Revised N/A
 Edition N/A
 Copyright 1992
 Levelled N/A



Produced by
 Groundsure Insights
 T: 08444 159000
 E: info@groundsure.com
 W: www.groundsure.com

© Crown copyright and database rights 2018 Ordnance Survey 100035207

Production date: 22 July 2020

Map legend available at:
www.groundsure.com/sites/default/files/groundsure_legend.pdf



Site Details:

London resort

Client Ref: London Resort
Report Ref: GSIP-2020-10332-1119_1250scale_3_7
Grid Ref: 559136, 174903

Map Name: National Grid

Map date: 1990-1994

Scale: 1:1,250

Printed at: 1:2,000



Surveyed 1983
 Revised 1990
 Edition N/A
 Copyright 1990
 Levelled 1983

Surveyed N/A
 Revised N/A
 Edition N/A
 Copyright 1992
 Levelled N/A

Surveyed N/A
 Revised N/A
 Edition N/A
 Copyright 1994
 Levelled N/A



Produced by
 Groundsure Insights
 T: 08444 159000
 E: info@groundsure.com
 W: www.groundsure.com

© Crown copyright and database rights 2018 Ordnance Survey 100035207

Production date: 22 July 2020

Map legend available at:
www.groundsure.com/sites/default/files/groundsure_legend.pdf



Site Details:

London resort

Client Ref: London Resort
Report Ref: GSIP-2020-10332-1119_1250scale_3_7
Grid Ref: 559136, 174903

Map Name: National Grid

Map date: 1992-1994

Scale: 1:1,250

Printed at: 1:2,000



Surveyed N/A
 Revised N/A
 Edition N/A
 Copyright 1992
 Levelled N/A

	Surveyed 1994 Revised 1994 Edition N/A Copyright 1994 Levelled N/A

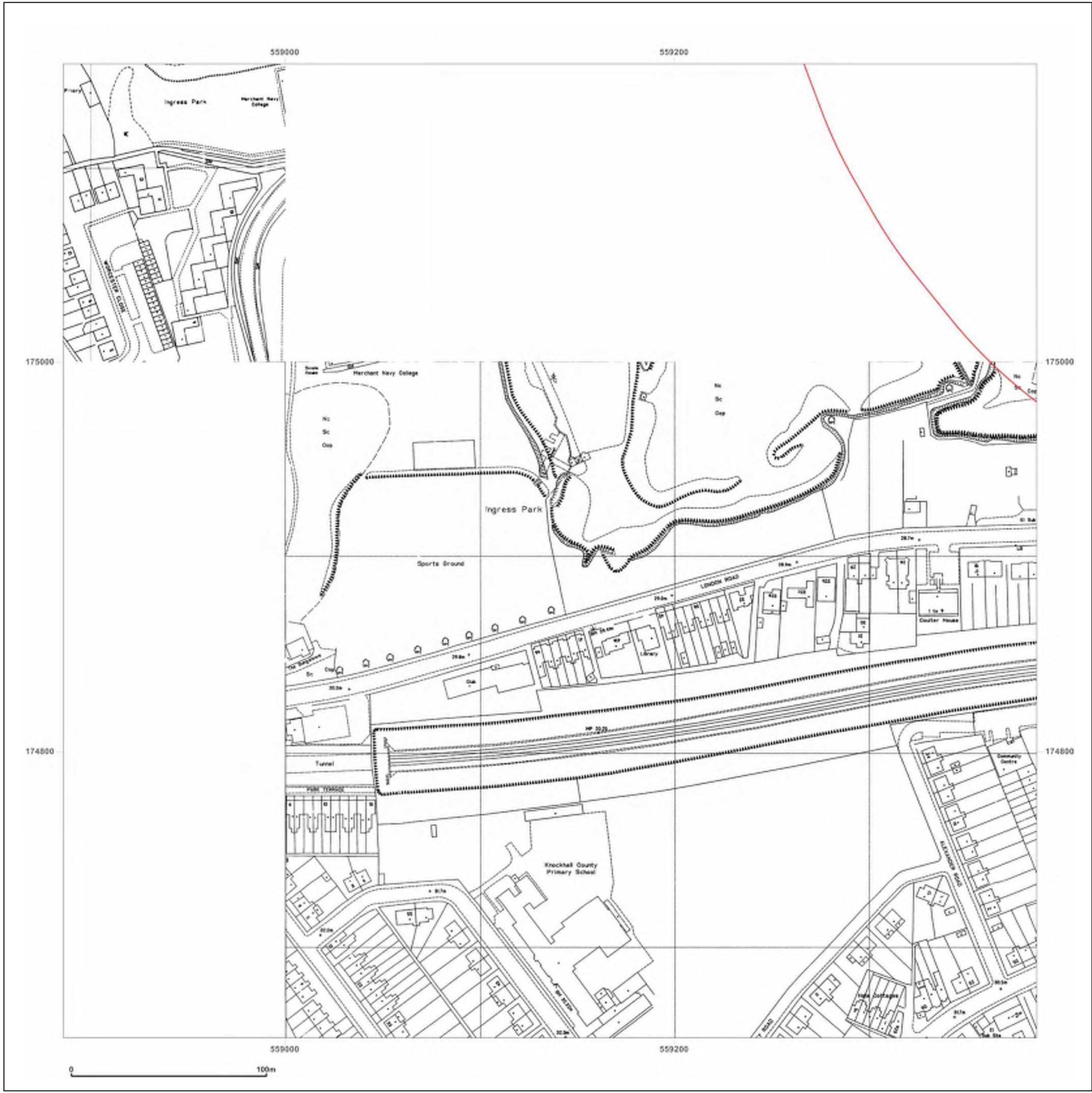


Produced by
 Groundsure Insights
 T: 08444 159000
 E: info@groundsure.com
 W: www.groundsure.com

© Crown copyright and database rights 2018 Ordnance Survey 100035207

Production date: 22 July 2020

Map legend available at:
www.groundsure.com/sites/default/files/groundsure_legend.pdf



Site Details:

London resort


Client Ref: London Resort
Report Ref: GSIP-2020-10332-1119_1250scale_3_7
Grid Ref: 559136, 174903

Map Name: LandLine

Map date: 2003

Scale: 1:1,250

Printed at: 1:1,250



Produced by
 Groundsure Insights
 T: 08444 159000
 E: info@groundsure.com
 W: www.groundsure.com

© Crown copyright and database rights 2018 Ordnance Survey 100035207

Production date: 22 July 2020

Map legend available at:
www.groundsure.com/sites/default/files/groundsure_legend.pdf



Site Details:

London resort


Client Ref: London Resort
Report Ref: GSIP-2020-10332-1119_1250scale_3_8
Grid Ref: 559136, 175403

Map Name: National Grid

Map date: 1952

Scale: 1:1,250

Printed at: 1:2,000

Surveyed 1952
 Revised 1952
 Edition N/A
 Copyright N/A
 Levelled 1952

Surveyed 1952 Revised 1952 Edition N/A Copyright N/A Levelled 1952	Surveyed 1952 Revised 1952 Edition N/A Copyright N/A Levelled 1952
--	--



Produced by
 Groundsure Insights
 T: 08444 159000
 E: info@groundsure.com
 W: www.groundsure.com

© Crown copyright and database rights 2018 Ordnance Survey 100035207

Production date: 22 July 2020

Map legend available at:
www.groundsure.com/sites/default/files/groundsure_legend.pdf

Site Details:

London resort

Client Ref: London Resort
Report Ref: GSIP-2020-10332-1119_1250scale_3_8
Grid Ref: 559136, 175403

Map Name: National Grid

Map date: 1953

Scale: 1:1,250

Printed at: 1:2,000



<p>Surveyed N/A Revised N/A Edition N/A Copyright N/A Levelled N/A</p>	<p>Surveyed N/A Revised N/A Edition N/A Copyright N/A Levelled N/A</p>
--	--



Produced by
 Groundsure Insights
 T: 08444 159000
 E: info@groundsure.com
 W: www.groundsure.com

© Crown copyright and database rights 2018 Ordnance Survey 100035207

Production date: 22 July 2020

Map legend available at:
www.groundsure.com/sites/default/files/groundsure_legend.pdf



Site Details:

London resort

Client Ref: London Resort
Report Ref: GSIP-2020-10332-1119_1250scale_3_8
Grid Ref: 559136, 175403

Map Name: National Grid

Map date: 1971

Scale: 1:1,250

Printed at: 1:2,000



<p>Surveyed 1952 Revised 1970 Edition N/A Copyright 1971 Levelled 1952</p>	<p>Surveyed 1952 Revised 1970 Edition N/A Copyright 1971 Levelled 1952</p>
--	--



Produced by
 Groundsure Insights
 T: 08444 159000
 E: info@groundsure.com
 W: www.groundsure.com

© Crown copyright and database rights 2018 Ordnance Survey 100035207

Production date: 22 July 2020

Map legend available at:
www.groundsure.com/sites/default/files/groundsure_legend.pdf

Site Details:

London resort

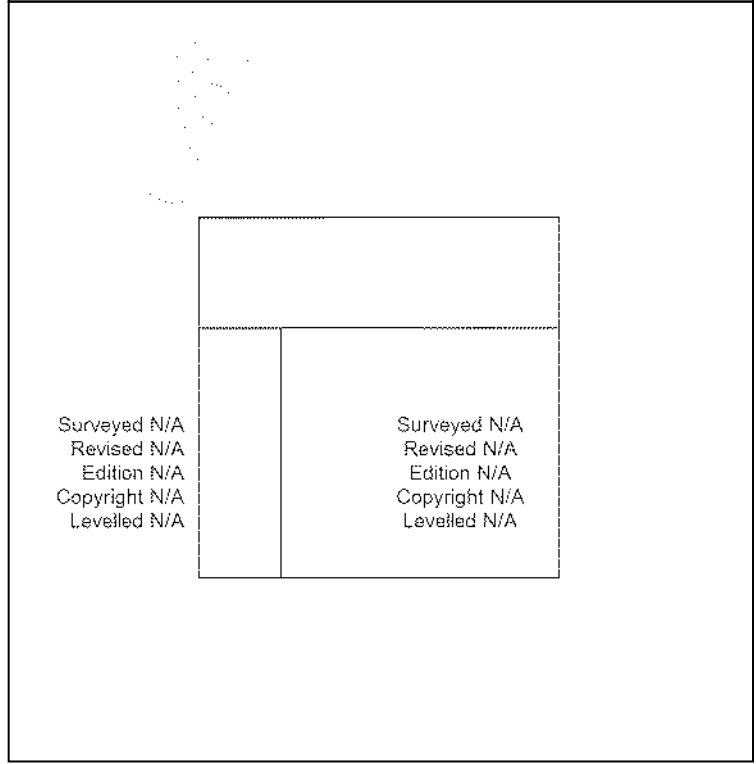
Client Ref: London Resort
Report Ref: GSIP-2020-10332-1119_1250scale_3_8
Grid Ref: 559136, 175403

Map Name: National Grid

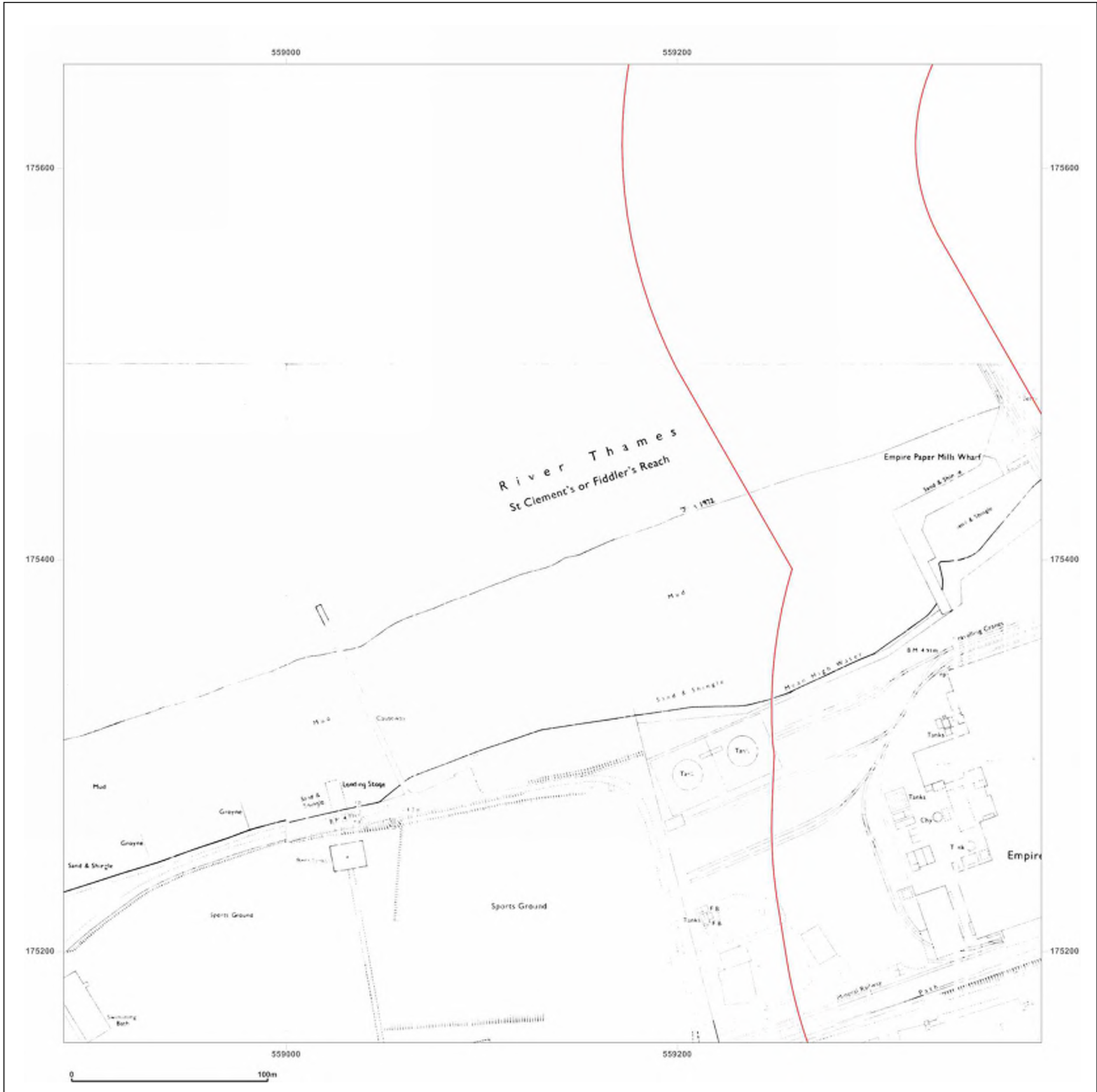
Map date: 1974

Scale: 1:1,250

Printed at: 1:2,000

Surveyed N/A Revised N/A Edition N/A Copyright N/A Levelled N/A	Surveyed N/A Revised N/A Edition N/A Copyright N/A Levelled N/A
---	---



Produced by
 Groundsure Insights
 T: 08444 159000
 E: info@groundsure.com
 W: www.groundsure.com

© Crown copyright and database rights 2018 Ordnance Survey 100035207

Production date: 22 July 2020

Map legend available at:
www.groundsure.com/sites/default/files/groundsure_legend.pdf

Site Details:

London resort

Client Ref: London Resort
Report Ref: GSIP-2020-10332-1119_1250scale_3_8
Grid Ref: 559136, 175403

Map Name: National Grid

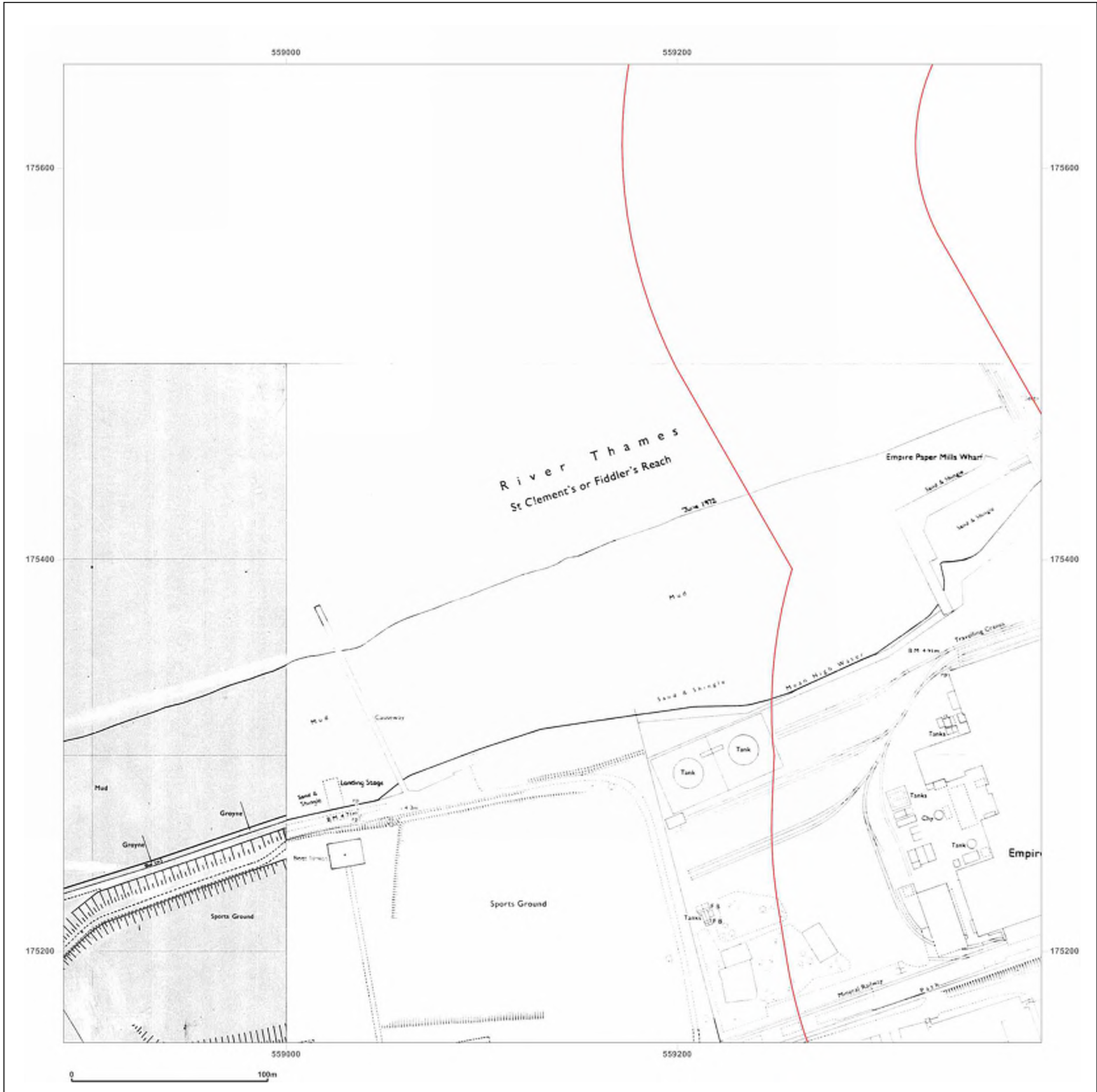
Map date: 1979-1983

Scale: 1:1,250

Printed at: 1:2,000



<p>Surveyed 1952 Revised 1983 Edition N/A Copyright 1983 Levelled 1952</p>	<p>Surveyed 1979 Revised 1979 Edition N/A Copyright 1979 Levelled N/A</p>
--	---



Produced by
 Groundsure Insights
 T: 08444 159000
 E: info@groundsure.com
 W: www.groundsure.com

© Crown copyright and database rights 2018 Ordnance Survey 100035207

Production date: 22 July 2020

Map legend available at:
www.groundsure.com/sites/default/files/groundsure_legend.pdf

Site Details:

London resort

Client Ref: London Resort
Report Ref: GSIP-2020-10332-1119_1250scale_3_8
Grid Ref: 559136, 175403

Map Name: National Grid

Map date: 1990-1992

Scale: 1:1,250

Printed at: 1:2,000



Surveyed N/A
 Revised N/A
 Edition N/A
 Copyright N/A
 Levelled N/A

Surveyed N/A
 Revised N/A
 Edition N/A
 Copyright N/A
 Levelled N/A

Surveyed 1983
 Revised 1990
 Edition N/A
 Copyright 1990
 Levelled 1983

Surveyed N/A
 Revised N/A
 Edition N/A
 Copyright N/A
 Levelled N/A



Produced by
 Groundsure Insights
 T: 08444 159000
 E: info@groundsure.com
 W: www.groundsure.com

© Crown copyright and database rights 2018 Ordnance Survey 100035207

Production date: 22 July 2020

Map legend available at:
www.groundsure.com/sites/default/files/groundsure_legend.pdf



Site Details:

London resort


Client Ref: London Resort
Report Ref: GSIP-2020-10332-1119_1250scale_3_8
Grid Ref: 559136, 175403

Map Name: LandLine

Map date: 2003

Scale: 1:1,250

Printed at: 1:1,250

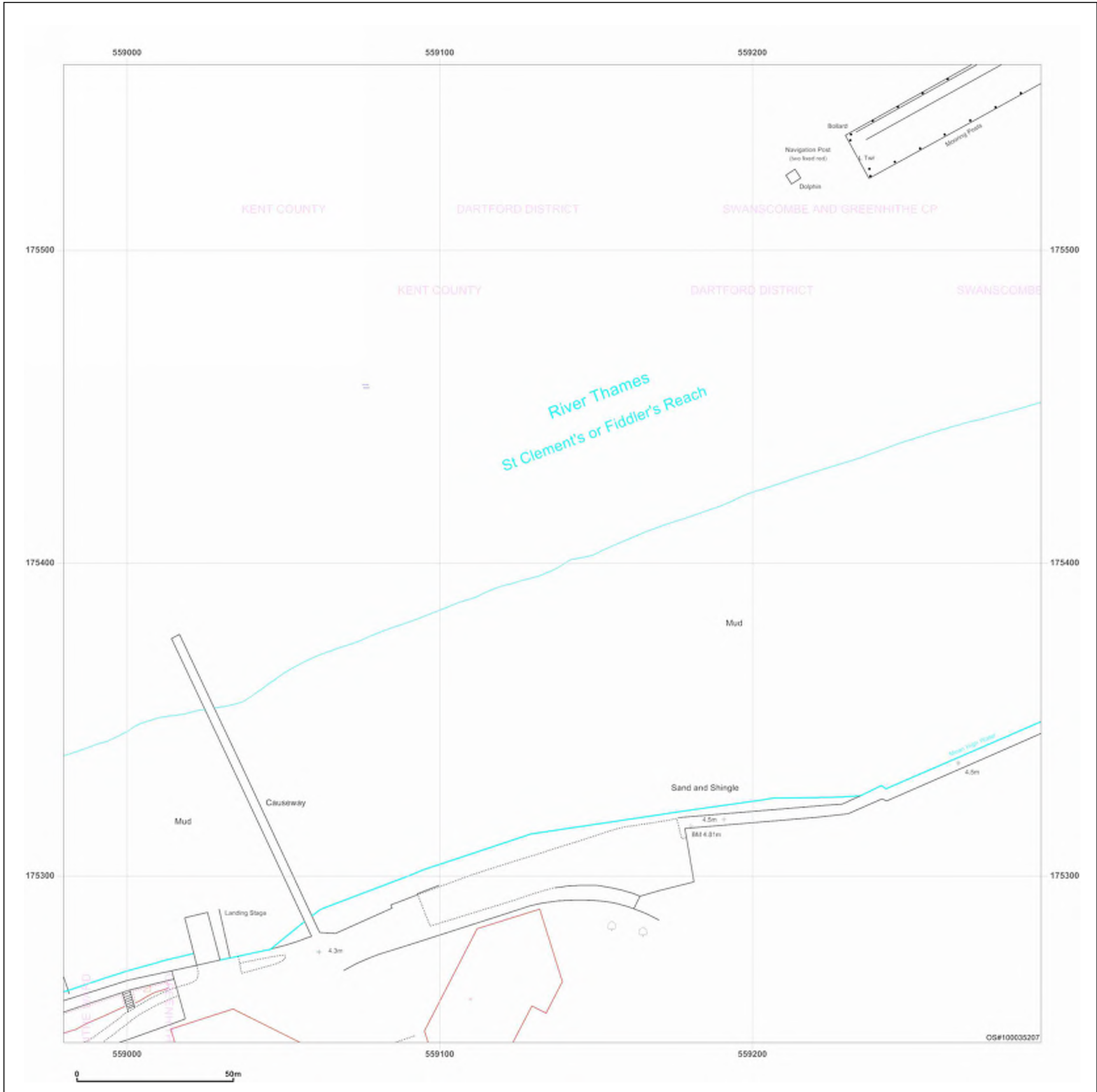


Produced by
 Groundsure Insights
 T: 08444 159000
 E: info@groundsure.com
 W: www.groundsure.com

© Crown copyright and database rights 2018 Ordnance Survey 100035207

Production date: 22 July 2020

Map legend available at:
www.groundsure.com/sites/default/files/groundsure_legend.pdf



Site Details:

London resort


Client Ref: London Resort
Report Ref: GSIP-2020-10332-1119_1250scale_3_9
Grid Ref: 559136, 175903

Map Name: National Grid

Map date: 1952

Scale: 1:1,250

Printed at: 1:2,000

Surveyed 1952
 Revised 1952
 Edition N/A
 Copyright N/A
 Levelled 1952

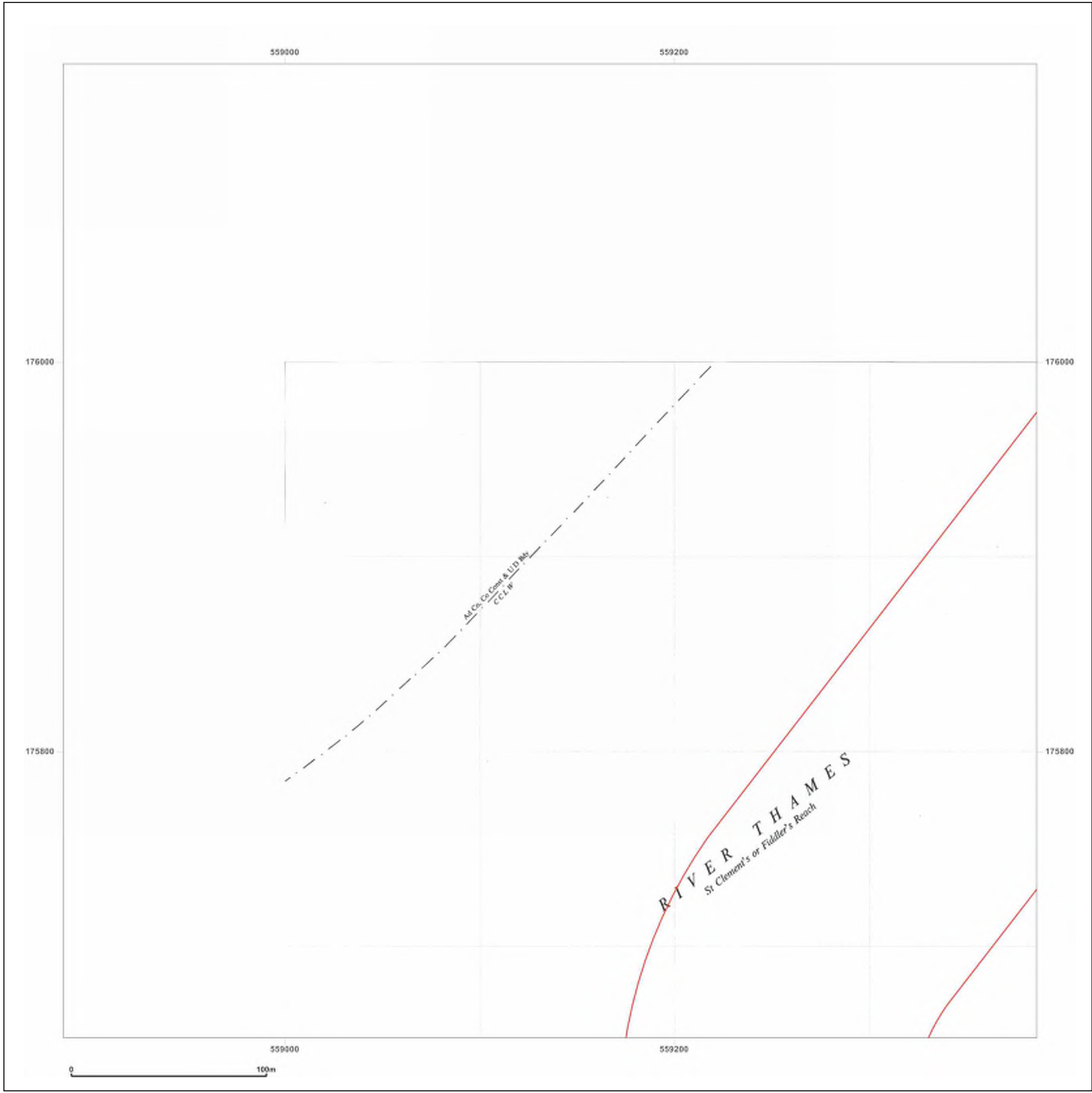


Produced by
 Groundsure Insights
 T: 08444 159000
 E: info@groundsure.com
 W: www.groundsure.com

© Crown copyright and database rights 2018 Ordnance Survey 100035207

Production date: 22 July 2020

Map legend available at:
www.groundsure.com/sites/default/files/groundsure_legend.pdf



Site Details:

London resort


Client Ref: London Resort
Report Ref: GSIP-2020-10332-1119_1250scale_3_9
Grid Ref: 559136, 175903

Map Name: National Grid

Map date: 1953

Scale: 1:1,250

Printed at: 1:2,000

Surveyed N/A
 Revised N/A
 Edition: N/A
 Copyright N/A
 Levelled N/A

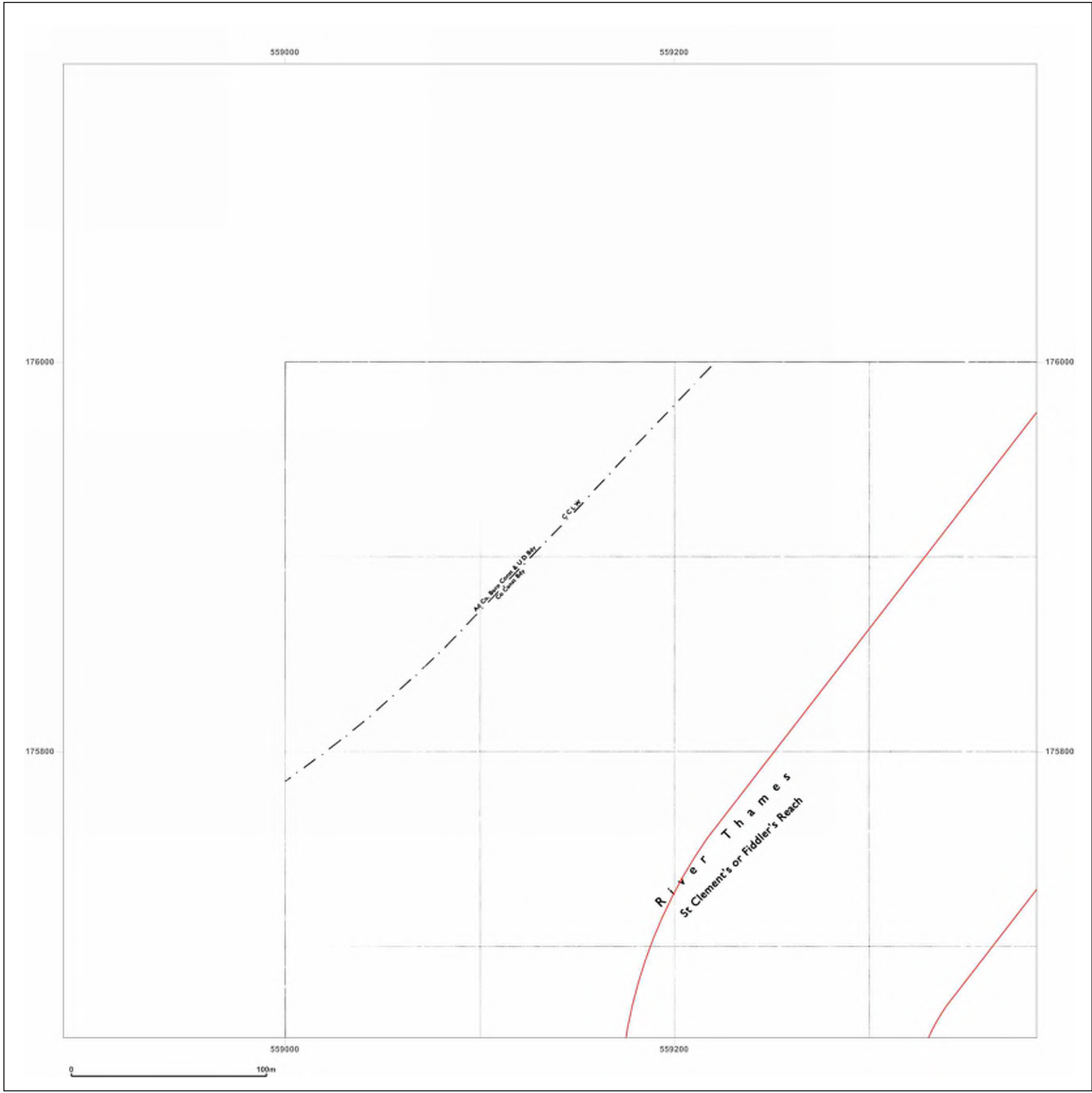


Produced by
 Groundsure Insights
 T: 08444 159000
 E: info@groundsure.com
 W: www.groundsure.com

© Crown copyright and database rights 2018 Ordnance Survey 100035207

Production date: 22 July 2020

Map legend available at:
www.groundsure.com/sites/default/files/groundsure_legend.pdf



Site Details:

London resort


Client Ref: London Resort
Report Ref: GSIP-2020-10332-1119_1250scale_3_9
Grid Ref: 559136, 175903

Map Name: National Grid

Map date: 1971

Scale: 1:1,250

Printed at: 1:2,000

Surveyed 1952
 Revised 1970
 Edition N/A
 Copyright 1971
 Levelled 1952

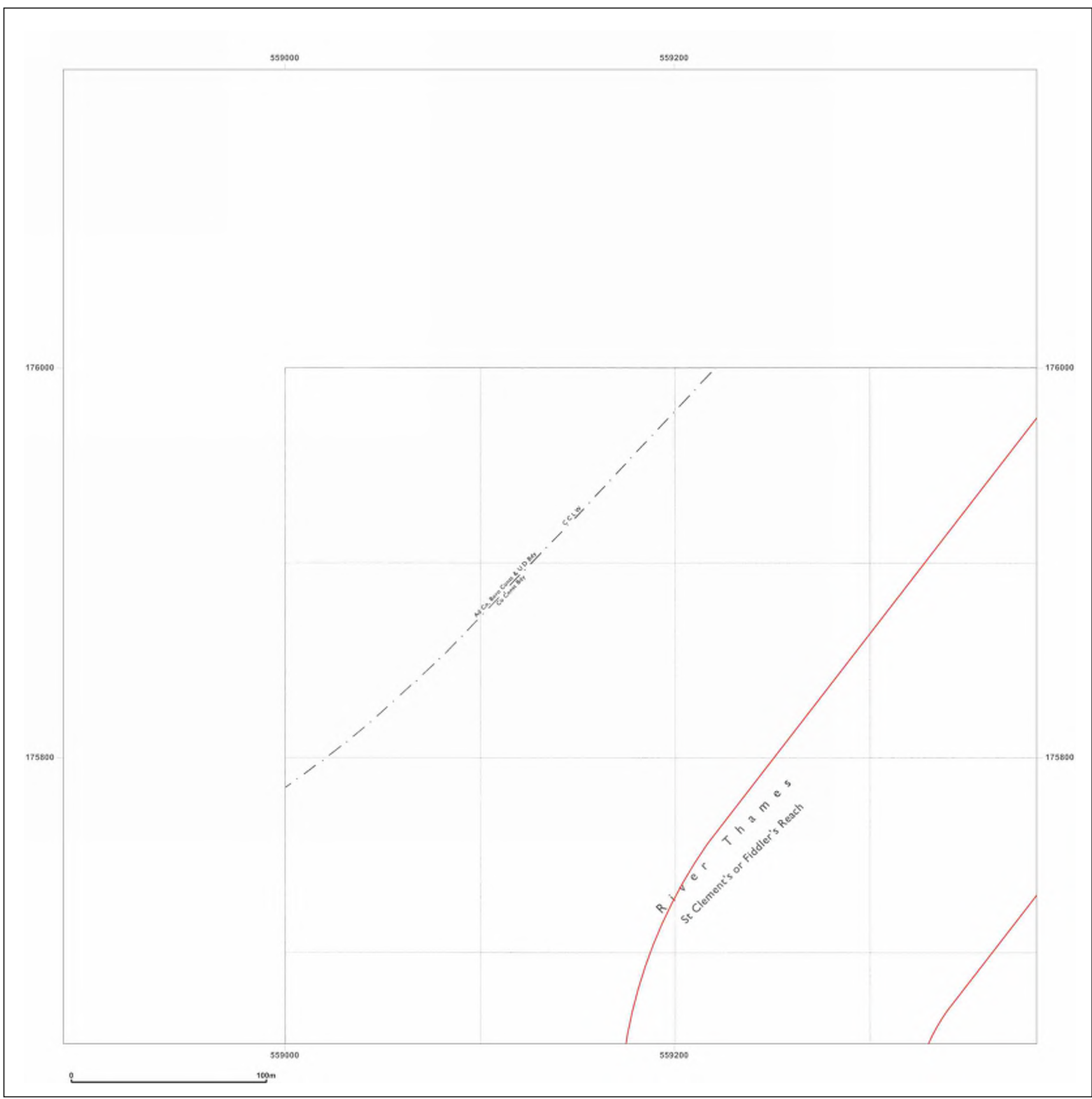


Produced by
 Groundsure Insights
 T: 08444 159000
 E: info@groundsure.com
 W: www.groundsure.com

© Crown copyright and database rights 2018 Ordnance Survey 100035207

Production date: 22 July 2020

Map legend available at:
www.groundsure.com/sites/default/files/groundsure_legend.pdf



Site Details:

London resort


Client Ref: London Resort
Report Ref: GSIP-2020-10332-1119_1250scale_3_9
Grid Ref: 559136, 175903

Map Name: National Grid

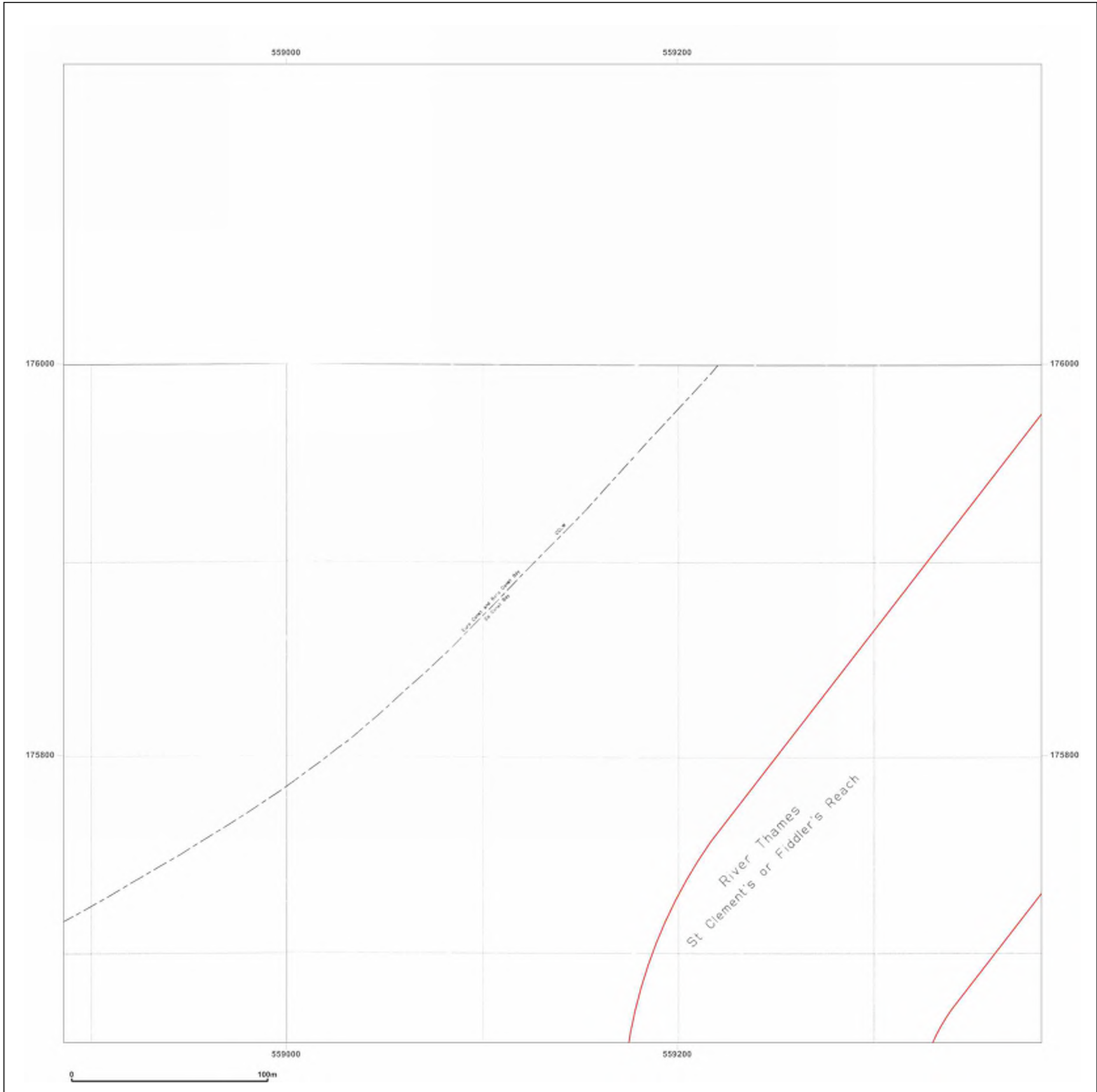
Map date: 1992

Scale: 1:1,250

Printed at: 1:2,000

Surveyed N/A Revised N/A Edition N/A Copyright N/A Levelled N/A	Surveyed N/A Revised N/A Edition N/A Copyright N/A Levelled N/A
---	---



Produced by
 Groundsure Insights
 T: 08444 159000
 E: info@groundsure.com
 W: www.groundsure.com

© Crown copyright and database rights 2018 Ordnance Survey 100035207

Production date: 22 July 2020

Map legend available at:
www.groundsure.com/sites/default/files/groundsure_legend.pdf

Site Details:

London resort

Client Ref: London Resort
Report Ref: GSIP-2020-10332-1119_1250scale_3_9
Grid Ref: 559136, 175903

Map Name: LandLine

Map date: 2003

Scale: 1:1,250

Printed at: 1:1,250

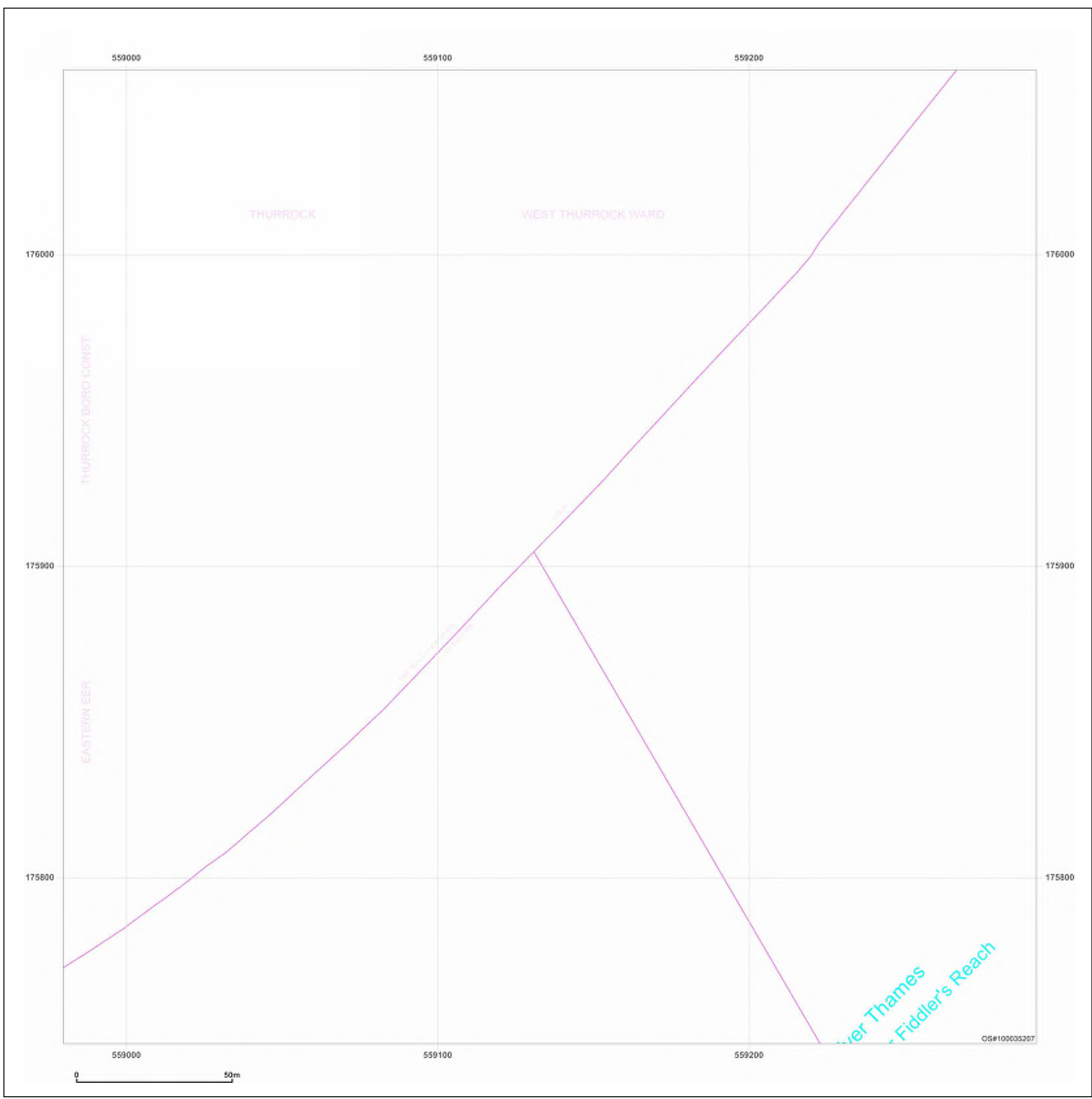


Produced by
 Groundsure Insights
 T: 08444 159000
 E: info@groundsure.com
 W: www.groundsure.com

© Crown copyright and database rights 2018 Ordnance Survey 100035207

Production date: 22 July 2020

Map legend available at:
www.groundsure.com/sites/default/files/groundsure_legend.pdf



iver Thames
 Fiddler's Reach

Site Details:

London resort

Client Ref: London Resort
Report Ref: GSIP-2020-10332-1119_1250scale_4_2
Grid Ref: 559636, 172403

Map Name: LandLine

Map date: 2003

Scale: 1:1,250

Printed at: 1:1,250

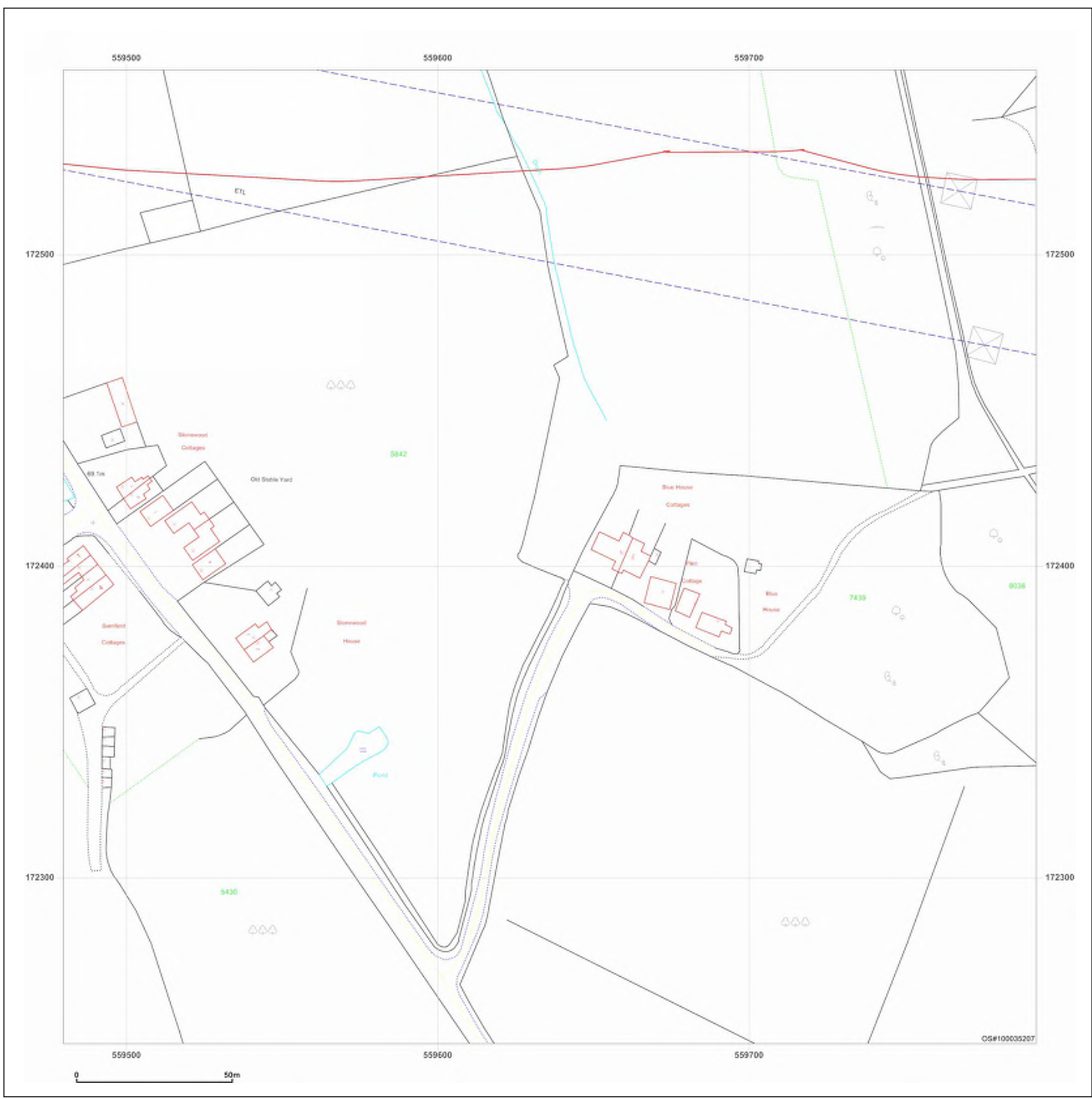


Produced by
 Groundsure Insights
 T: 08444 159000
 E: info@groundsure.com
 W: www.groundsure.com

© Crown copyright and database rights 2018 Ordnance Survey 100035207

Production date: 22 July 2020

Map legend available at:
www.groundsure.com/sites/default/files/groundsure_legend.pdf



Site Details:

London resort

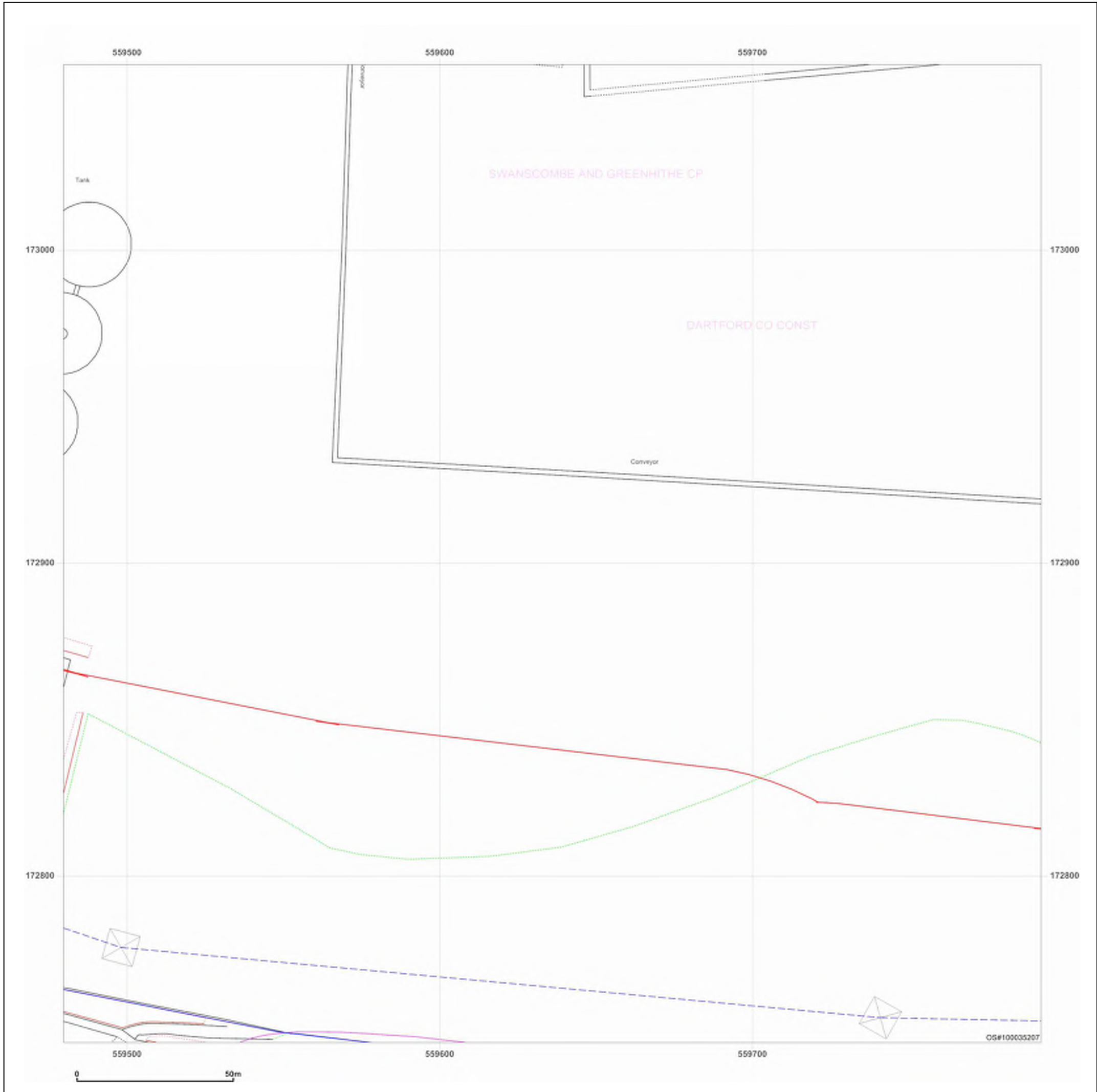
Client Ref: London Resort
Report Ref: GSIP-2020-10332-1119_1250scale_4_3
Grid Ref: 559636, 172903

Map Name: LandLine

Map date: 2003

Scale: 1:1,250

Printed at: 1:1,250



Produced by
 Groundsure Insights
 T: 08444 159000
 E: info@groundsure.com
 W: www.groundsure.com

© Crown copyright and database rights 2018 Ordnance Survey 100035207

Production date: 22 July 2020

Map legend available at:
www.groundsure.com/sites/default/files/groundsure_legend.pdf

Site Details:

London resort

Client Ref: London Resort
Report Ref: GSIP-2020-10332-1119_1250scale_4_6
Grid Ref: 559636, 174403

Map Name: National Grid

Map date: 1952

Scale: 1:1,250

Printed at: 1:2,000

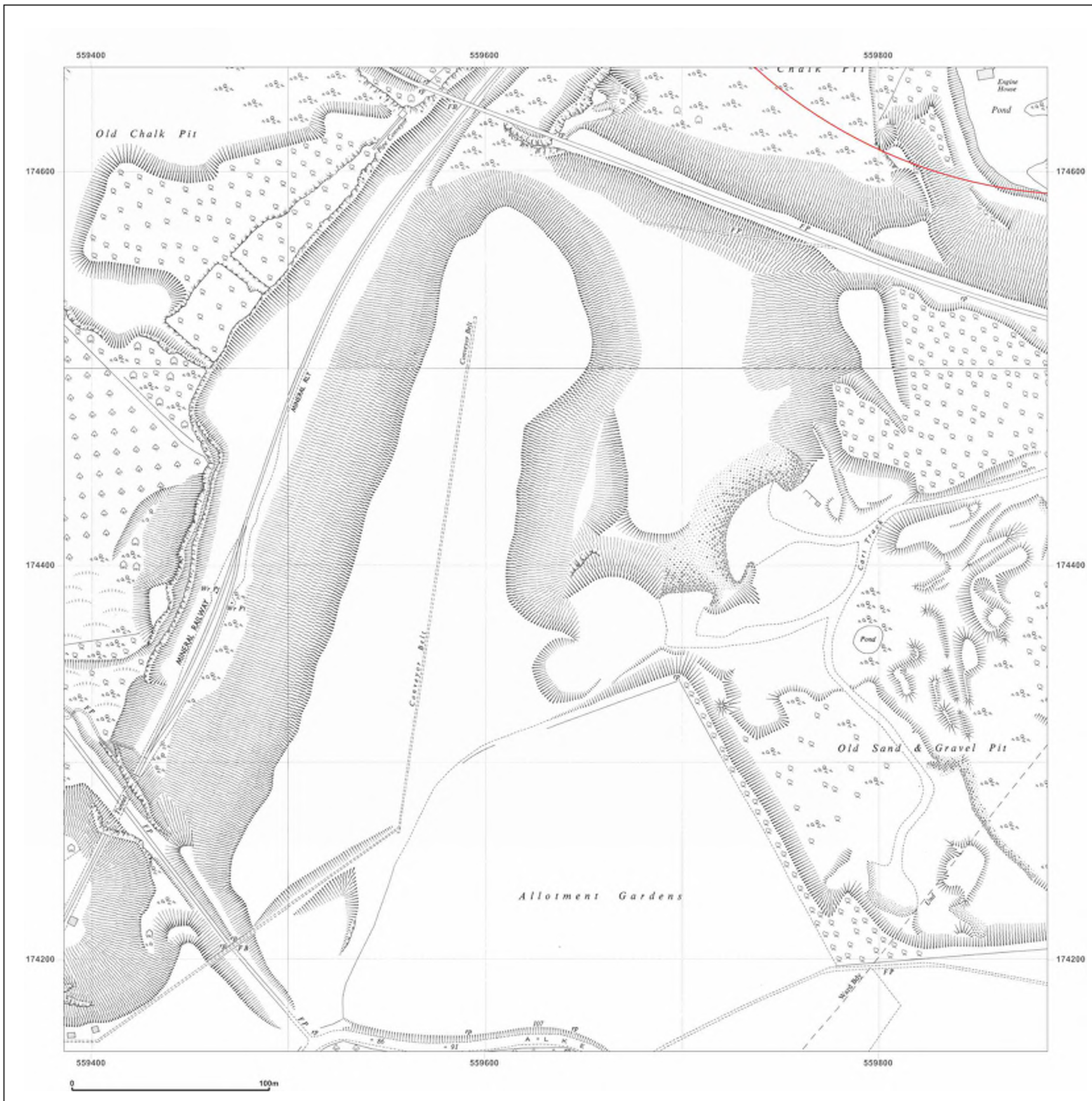


Surveyed 1952
 Revised 1952
 Edition N/A
 Copyright N/A
 Levelled 1952

Surveyed 1952
 Revised 1952
 Edition N/A
 Copyright N/A
 Levelled N/A

Surveyed 1952
 Revised 1952
 Edition N/A
 Copyright N/A
 Levelled 1952

Surveyed 1952
 Revised 1952
 Edition N/A
 Copyright N/A
 Levelled 1952



Produced by
 Groundsure Insights
 T: 08444 159000
 E: info@groundsure.com
 W: www.groundsure.com

© Crown copyright and database rights 2018 Ordnance Survey 100035207

Production date: 22 July 2020

Map legend available at:
www.groundsure.com/sites/default/files/groundsure_legend.pdf

Site Details:

London resort

Client Ref: London Resort
Report Ref: GSIP-2020-10332-1119_1250scale_4_6
Grid Ref: 559636, 174403

Map Name: National Grid

Map date: 1953

Scale: 1:1,250

Printed at: 1:2,000



Surveyed N/A
 Revised N/A
 Edition N/A
 Copyright N/A
 Levelled N/A

Surveyed N/A
 Revised N/A
 Edition N/A
 Copyright N/A
 Levelled N/A

Surveyed N/A
 Revised N/A
 Edition N/A
 Copyright N/A
 Levelled N/A

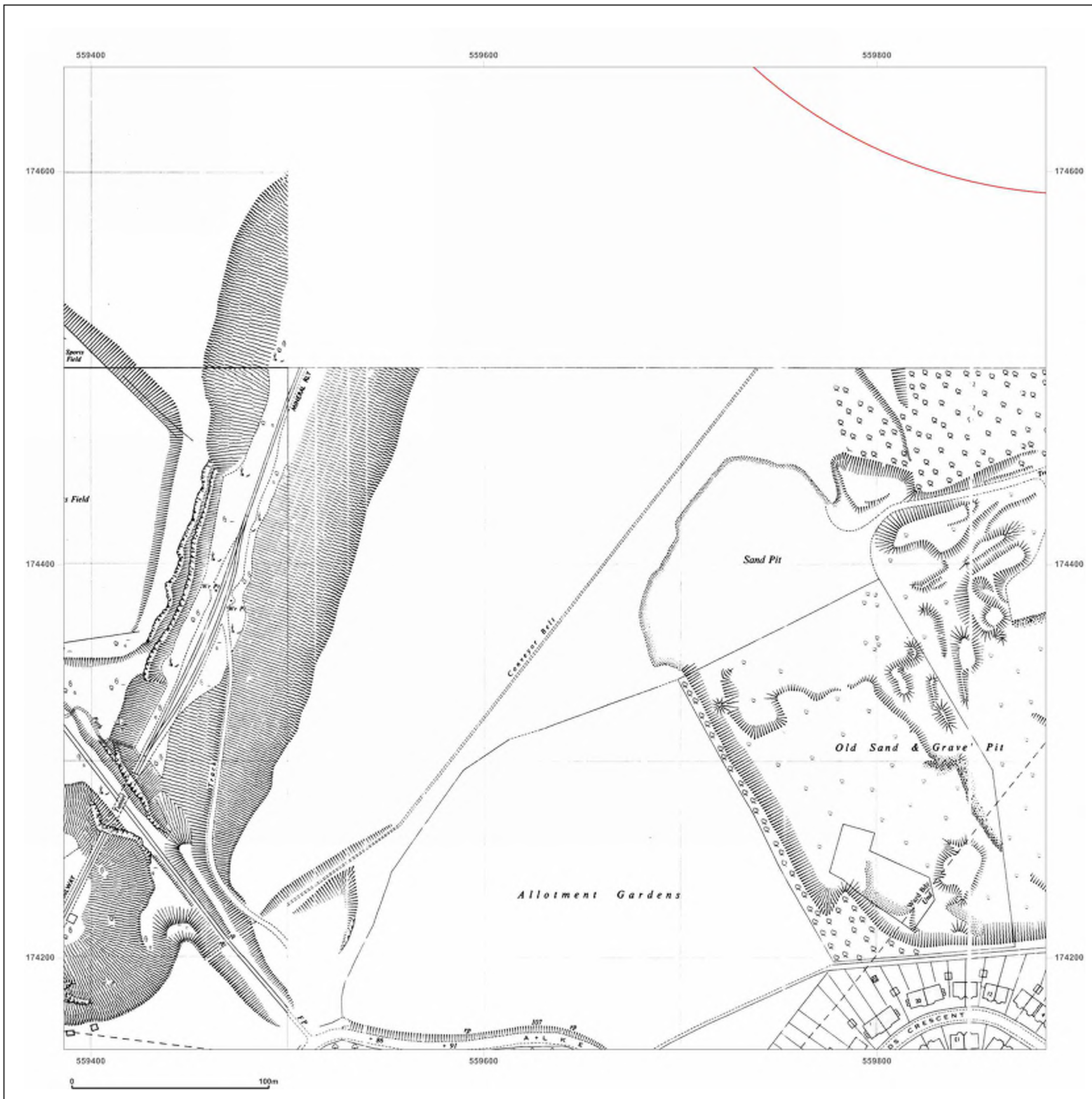


Produced by
 Groundsure Insights
 T: 08444 159000
 E: info@groundsure.com
 W: www.groundsure.com

© Crown copyright and database rights 2018 Ordnance Survey 100035207

Production date: 22 July 2020

Map legend available at:
www.groundsure.com/sites/default/files/groundsure_legend.pdf



Site Details:

London resort

Client Ref: London Resort
Report Ref: GSIP-2020-10332-1119_1250scale_4_6
Grid Ref: 559636, 174403

Map Name: National Grid

Map date: 1959

Scale: 1:1,250

Printed at: 1:2,000



Surveyed 1952
 Revised 1958
 Edition N/A
 Copyright 1959
 Levelled 1952



Produced by
 Groundsure Insights
 T: 08444 159000
 E: info@groundsure.com
 W: www.groundsure.com

© Crown copyright and database rights 2018 Ordnance Survey 100035207

Production date: 22 July 2020

Map legend available at:
www.groundsure.com/sites/default/files/groundsure_legend.pdf



Site Details:

London resort

Client Ref: London Resort
Report Ref: GSIP-2020-10332-1119_1250scale_4_6
Grid Ref: 559636, 174403

Map Name: National Grid

Map date: 1969-1973

Scale: 1:1,250

Printed at: 1:2,000

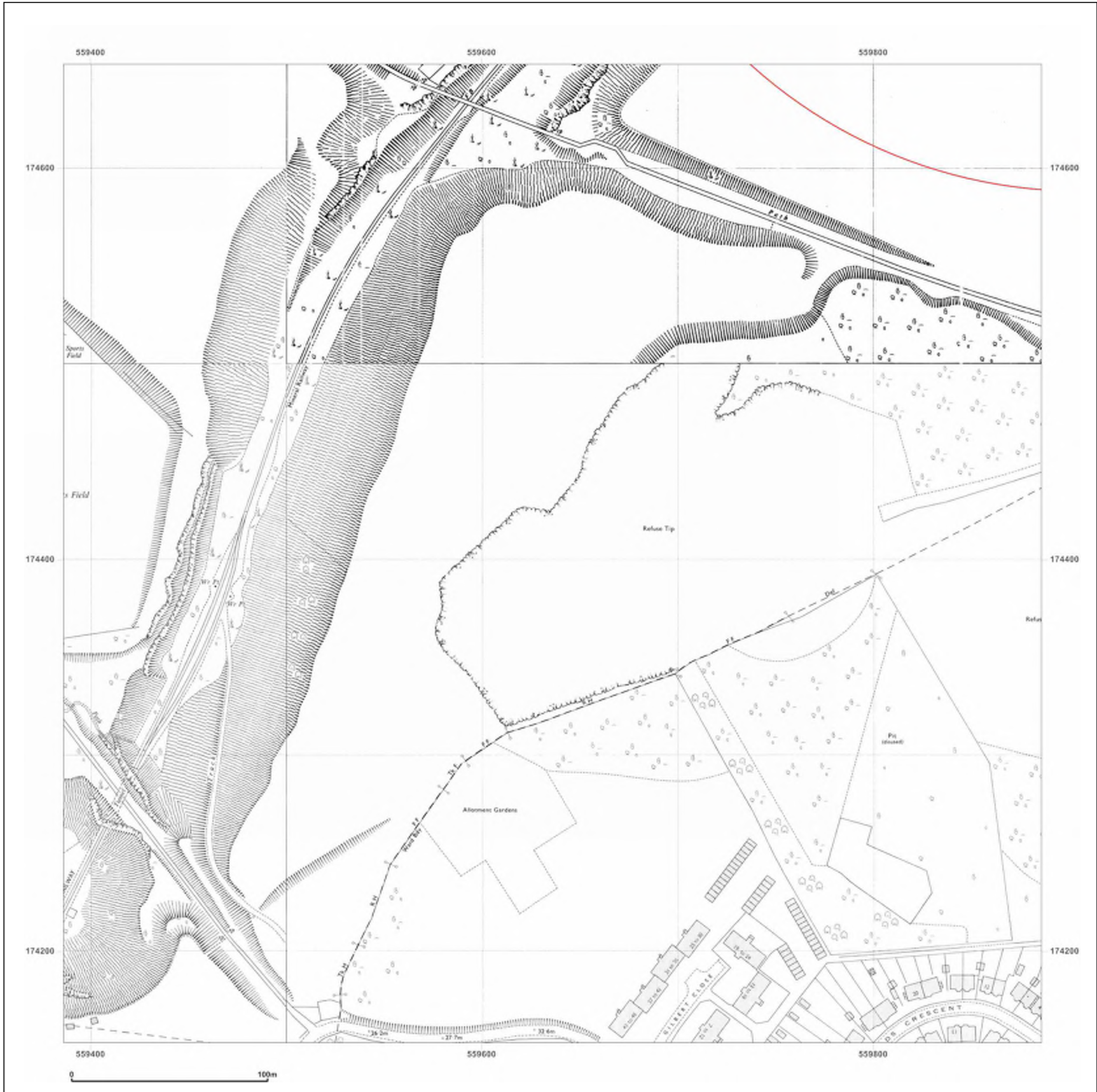


Surveyed 1952
 Revised 1968
 Edition N/A
 Copyright 1969
 Levelled 1956

Surveyed N/A
 Revised 1968
 Edition N/A
 Copyright 1969
 Levelled 1956

Surveyed 1968
 Revised 1968
 Edition N/A
 Copyright 1969
 Levelled 1952

Surveyed 1952
 Revised 1973
 Edition N/A
 Copyright 1973
 Levelled 1952



Produced by
 Groundsure Insights
 T: 08444 159000
 E: info@groundsure.com
 W: www.groundsure.com

© Crown copyright and database rights 2018 Ordnance Survey 100035207

Production date: 22 July 2020

Map legend available at:
www.groundsure.com/sites/default/files/groundsure_legend.pdf

Site Details:

London resort

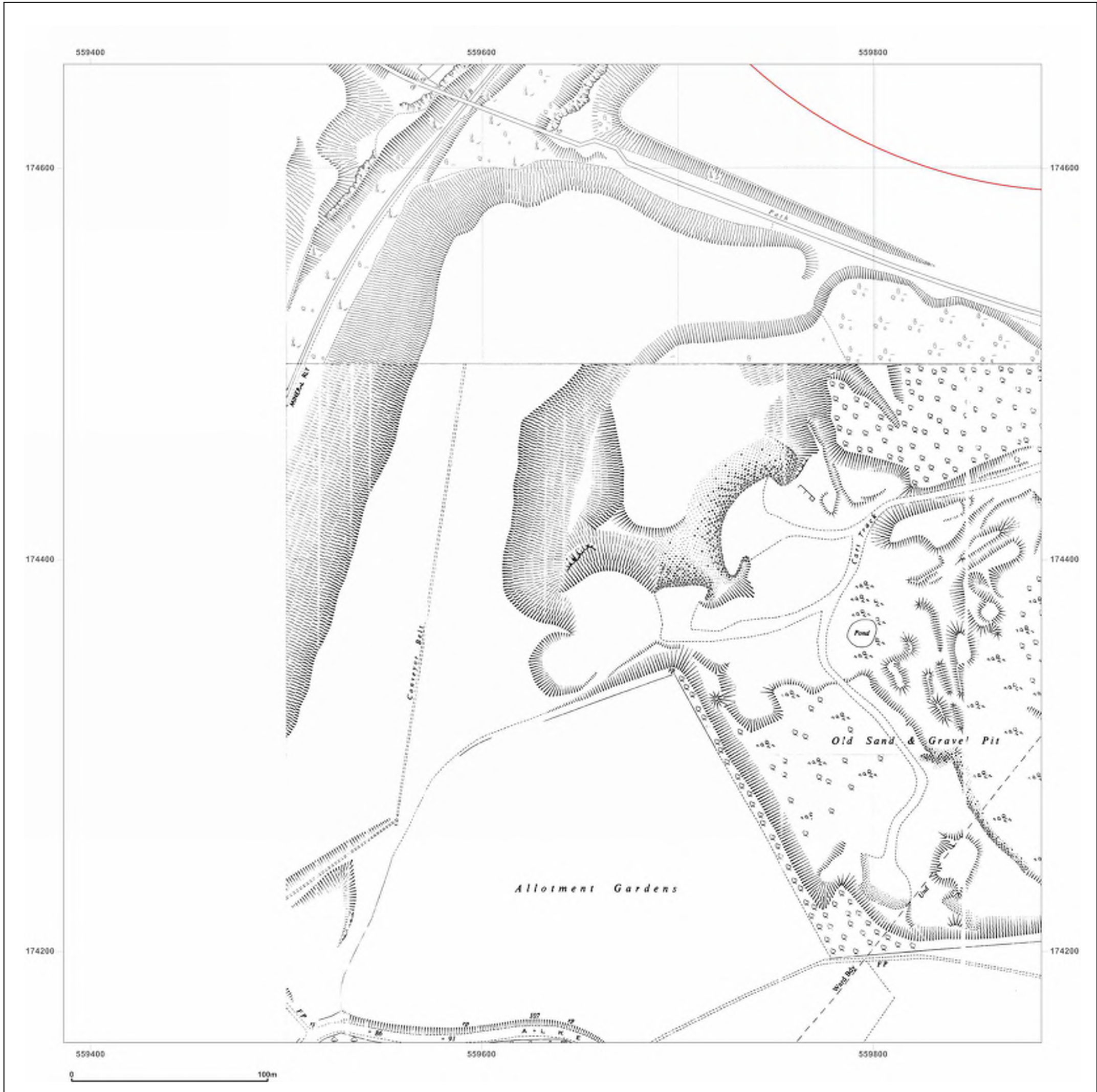
Client Ref: London Resort
Report Ref: GSIP-2020-10332-1119_1250scale_4_6
Grid Ref: 559636, 174403

Map Name: National Grid

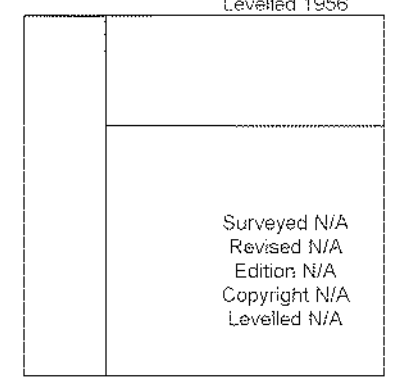
Map date: 1969-1974

Scale: 1:1,250

Printed at: 1:2,000



Surveyed 1952
 Revised 1968
 Edition N/A
 Copyright 1969
 Levelled 1956



Surveyed N/A
 Revised N/A
 Edition N/A
 Copyright N/A
 Levelled N/A



Produced by
 Groundsure Insights
 T: 08444 159000
 E: info@groundsure.com
 W: www.groundsure.com

© Crown copyright and database rights 2018 Ordnance Survey 100035207

Production date: 22 July 2020

Map legend available at:
www.groundsure.com/sites/default/files/groundsure_legend.pdf

Site Details:

London resort

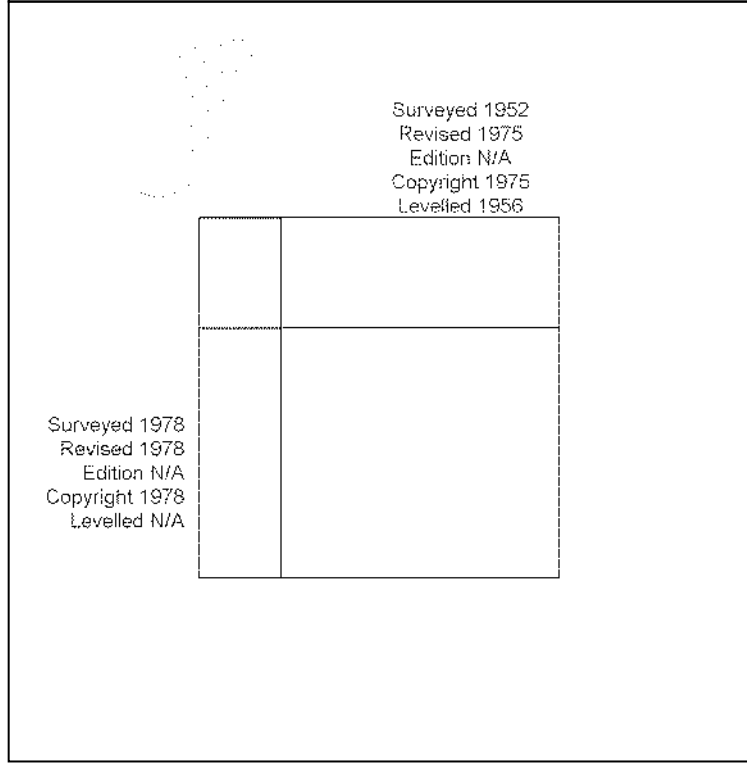
Client Ref: London Resort
Report Ref: GSIP-2020-10332-1119_1250scale_4_6
Grid Ref: 559636, 174403

Map Name: National Grid

Map date: 1975-1978

Scale: 1:1,250

Printed at: 1:2,000

Surveyed 1952
 Revised 1975
 Edition N/A
 Copyright 1975
 Levelled 1956

Surveyed 1978
 Revised 1978
 Edition N/A
 Copyright 1978
 Levelled N/A



Produced by
 Groundsure Insights
 T: 08444 159000
 E: info@groundsure.com
 W: www.groundsure.com

© Crown copyright and database rights 2018 Ordnance Survey 100035207

Production date: 22 July 2020

Map legend available at:
www.groundsure.com/sites/default/files/groundsure_legend.pdf

Site Details:

London resort

Client Ref: London Resort
Report Ref: GSIP-2020-10332-1119_1250scale_4_6
Grid Ref: 559636, 174403

Map Name: National Grid

Map date: 1989-1992

Scale: 1:1,250

Printed at: 1:2,000



Surveyed N/A Revised N/A Edition N/A Copyright 1992 Levelled N/A	Surveyed 1984 Revised 1989 Edition N/A Copyright 1989 Levelled 1984
--	---

Surveyed 1952 Revised 1989 Edition N/A Copyright 1989 Levelled 1952	Surveyed N/A Revised N/A Edition N/A Copyright N/A Levelled N/A
---	---

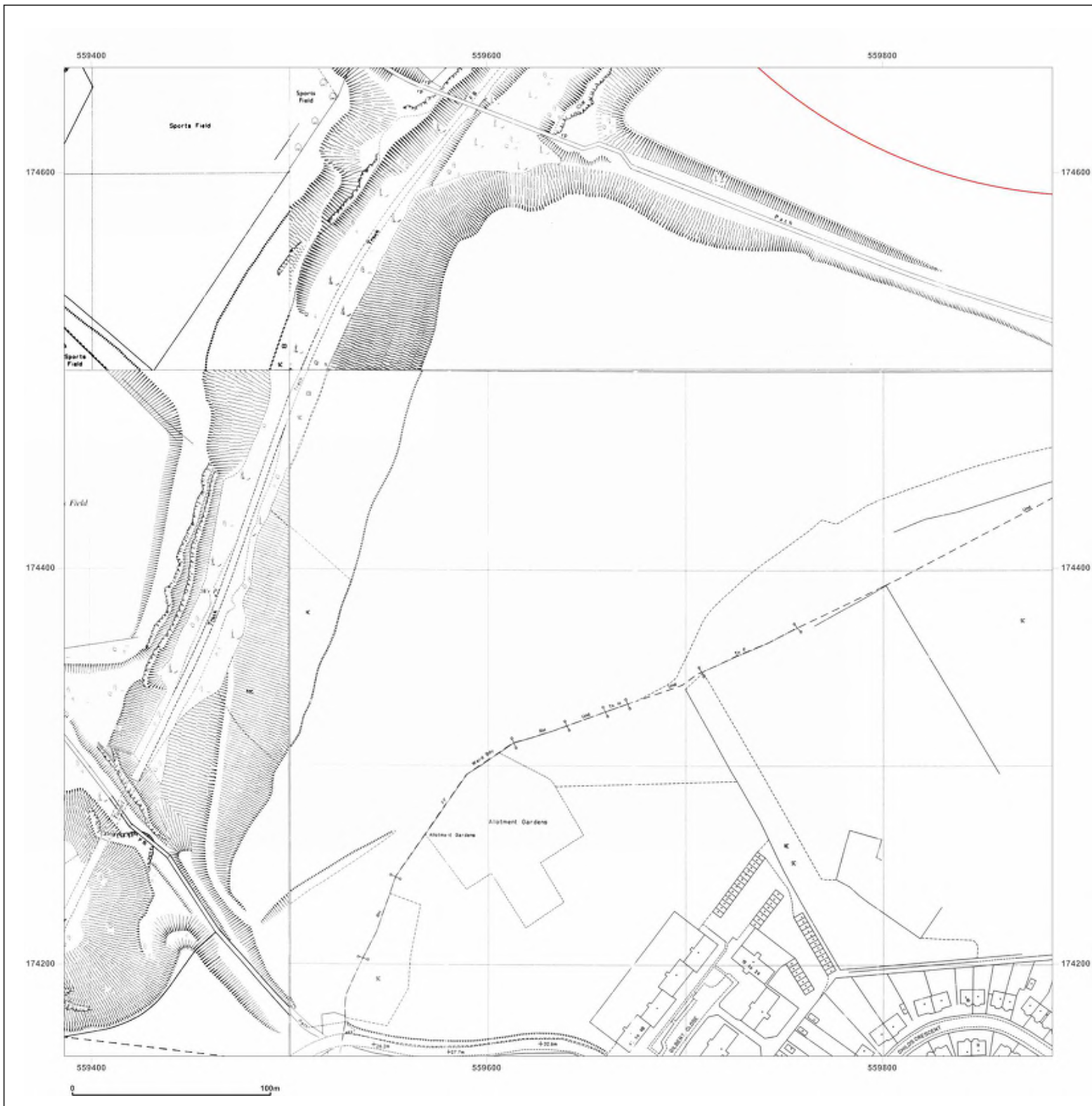


Produced by
 Groundsure Insights
 T: 08444 159000
 E: info@groundsure.com
 W: www.groundsure.com

© Crown copyright and database rights 2018 Ordnance Survey 100035207

Production date: 22 July 2020

Map legend available at:
www.groundsure.com/sites/default/files/groundsure_legend.pdf



Site Details:

London resort

Client Ref: London Resort
Report Ref: GSIP-2020-10332-1119_1250scale_4_6
Grid Ref: 559636, 174403

Map Name: National Grid

Map date: 1990-1994


Scale: 1:1,250

Printed at: 1:2,000



Surveyed N/A
 Revised N/A
 Edition N/A
 Copyright 1994
 Levelled N/A

Surveyed N/A
 Revised N/A
 Edition N/A
 Copyright N/A
 Levelled N/A



Surveyed 1952
 Revised 1990
 Edition N/A
 Copyright 1990
 Levelled 1952




Produced by
 Groundsure Insights
 T: 08444 159000
 E: info@groundsure.com
 W: www.groundsure.com

© Crown copyright and database rights 2018 Ordnance Survey 100035207

Production date: 22 July 2020

Map legend available at:
www.groundsure.com/sites/default/files/groundsure_legend.pdf



Site Details:

London resort

Client Ref: London Resort
Report Ref: GSIP-2020-10332-1119_1250scale_4_6
Grid Ref: 559636, 174403

Map Name: LandLine

Map date: 2003

Scale: 1:1,250

Printed at: 1:1,250

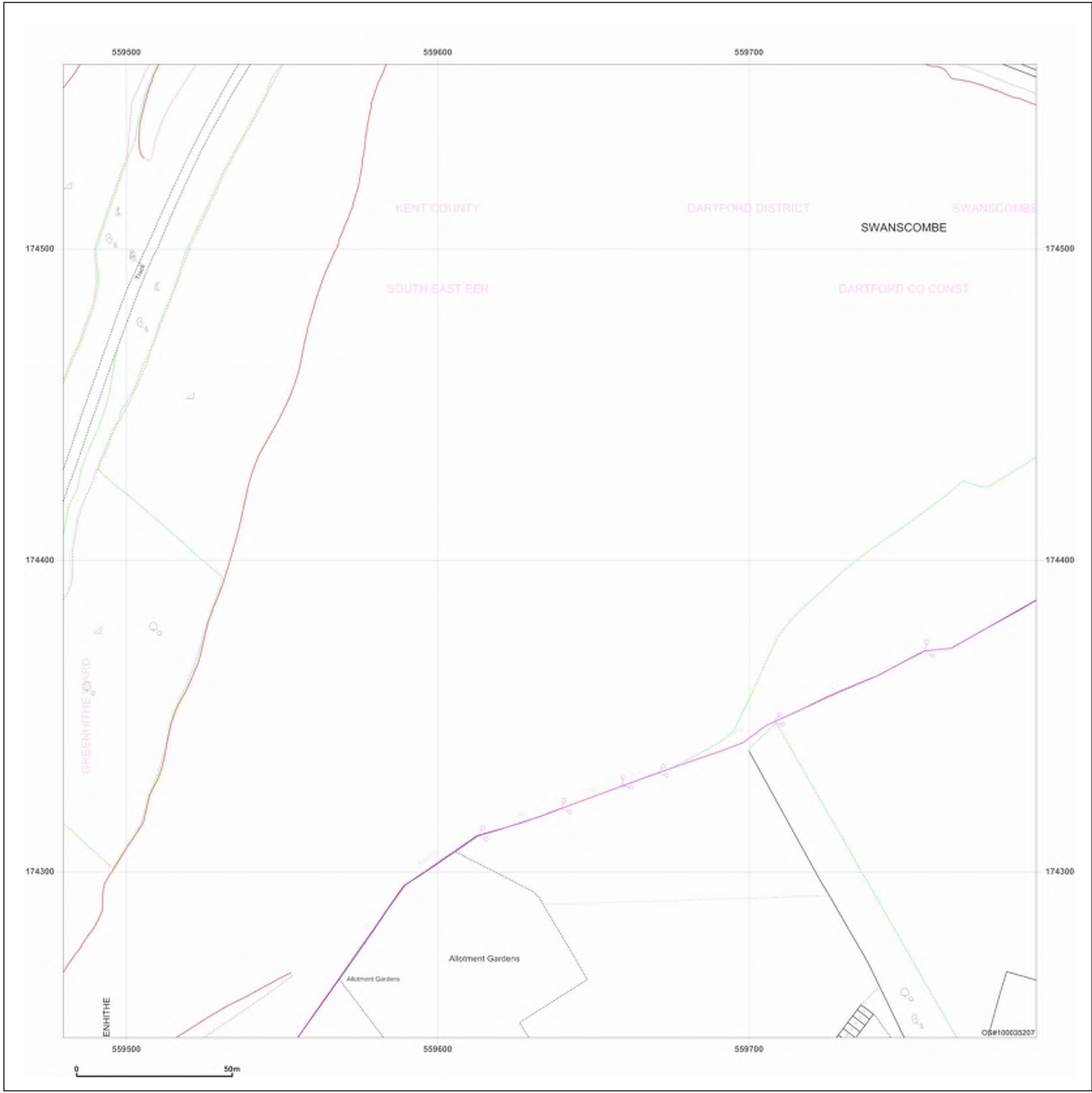


Produced by
 Groundsure Insights
 T: 08444 159000
 E: info@groundsure.com
 W: www.groundsure.com

© Crown copyright and database rights 2018 Ordnance Survey 100035207

Production date: 22 July 2020

Map legend available at:
www.groundsure.com/sites/default/files/groundsure_legend.pdf



Site Details:

London resort

Client Ref: London Resort
Report Ref: GSIP-2020-10332-1119_1250scale_4_7
Grid Ref: 559636, 174903

Map Name: National Grid

Map date: 1952

Scale: 1:1,250

Printed at: 1:2,000



Surveyed 1952
 Revised 1952
 Edition N/A
 Copyright N/A
 Levelled 1952

Surveyed 1952
 Revised 1952
 Edition N/A
 Copyright N/A
 Levelled 1952

Surveyed 1952
 Revised 1952
 Edition N/A
 Copyright N/A
 Levelled 1952

Surveyed 1952
 Revised 1952
 Edition N/A
 Copyright N/A
 Levelled N/A

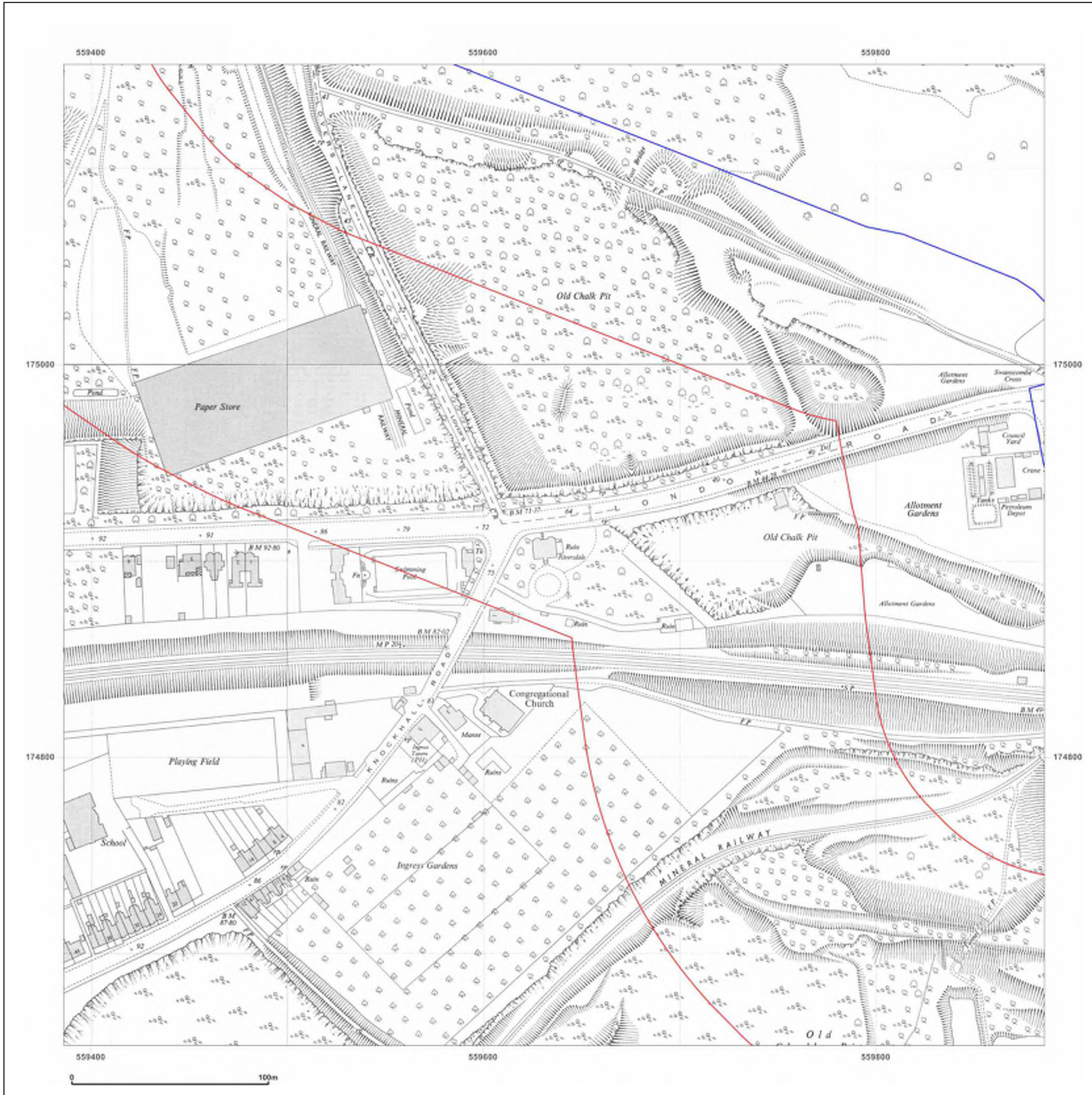


Produced by
 Groundsure Insights
 T: 08444 159000
 E: info@groundsure.com
 W: www.groundsure.com

© Crown copyright and database rights 2018 Ordnance Survey 100035207

Production date: 22 July 2020

Map legend available at:
www.groundsure.com/sites/default/files/groundsure_legend.pdf



Site Details:

London resort

Client Ref: London Resort
Report Ref: GSIP-2020-10332-1119_1250scale_4_7
Grid Ref: 559636, 174903

Map Name: National Grid

Map date: 1953


Scale: 1:1,250

Printed at: 1:2,000



Surveyed N/A
 Revised N/A
 Edition N/A
 Copyright N/A
 Levelled N/A

Surveyed N/A
 Revised N/A
 Edition N/A
 Copyright N/A
 Levelled N/A



Surveyed N/A
 Revised N/A
 Edition N/A
 Copyright N/A
 Levelled N/A

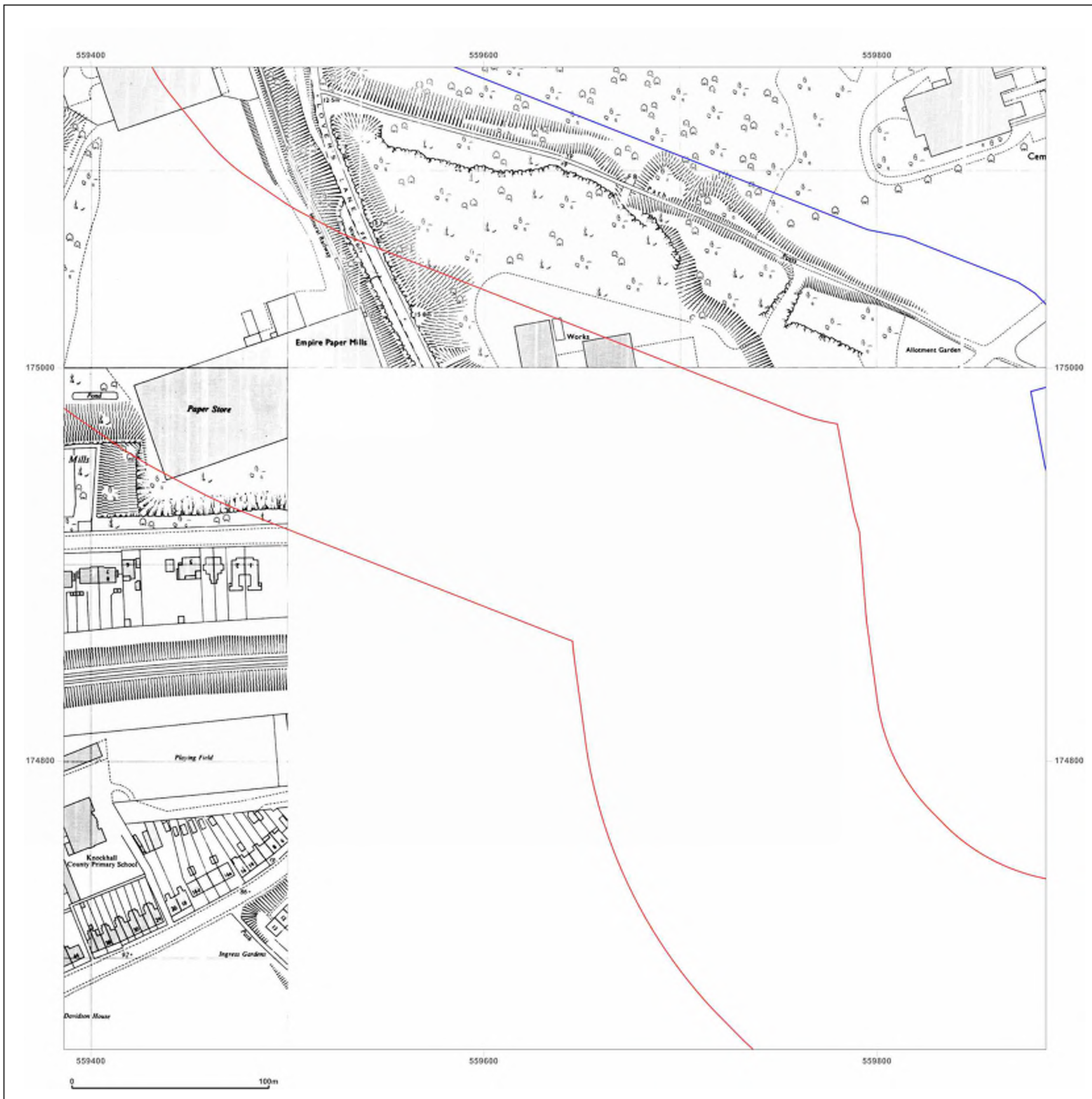


Produced by
 Groundsure Insights
 T: 08444 159000
 E: info@groundsure.com
 W: www.groundsure.com

© Crown copyright and database rights 2018 Ordnance Survey 100035207

Production date: 22 July 2020

Map legend available at:
www.groundsure.com/sites/default/files/groundsure_legend.pdf



Site Details:

London resort

Client Ref: London Resort
Report Ref: GSIP-2020-10332-1119_1250scale_4_7
Grid Ref: 559636, 174903

Map Name: National Grid

Map date: 1969-1971

Scale: 1:1,250

Printed at: 1:2,000



Surveyed 1952
 Revised 1970
 Edition N/A
 Copyright 1971
 Levelled 1952

Surveyed 1952
 Revised 1970
 Edition N/A
 Copyright 1971
 Levelled 1952

Surveyed 1952
 Revised 1968
 Edition N/A
 Copyright 1969
 Levelled 1956

Surveyed N/A
 Revised 1968
 Edition N/A
 Copyright 1969
 Levelled 1956

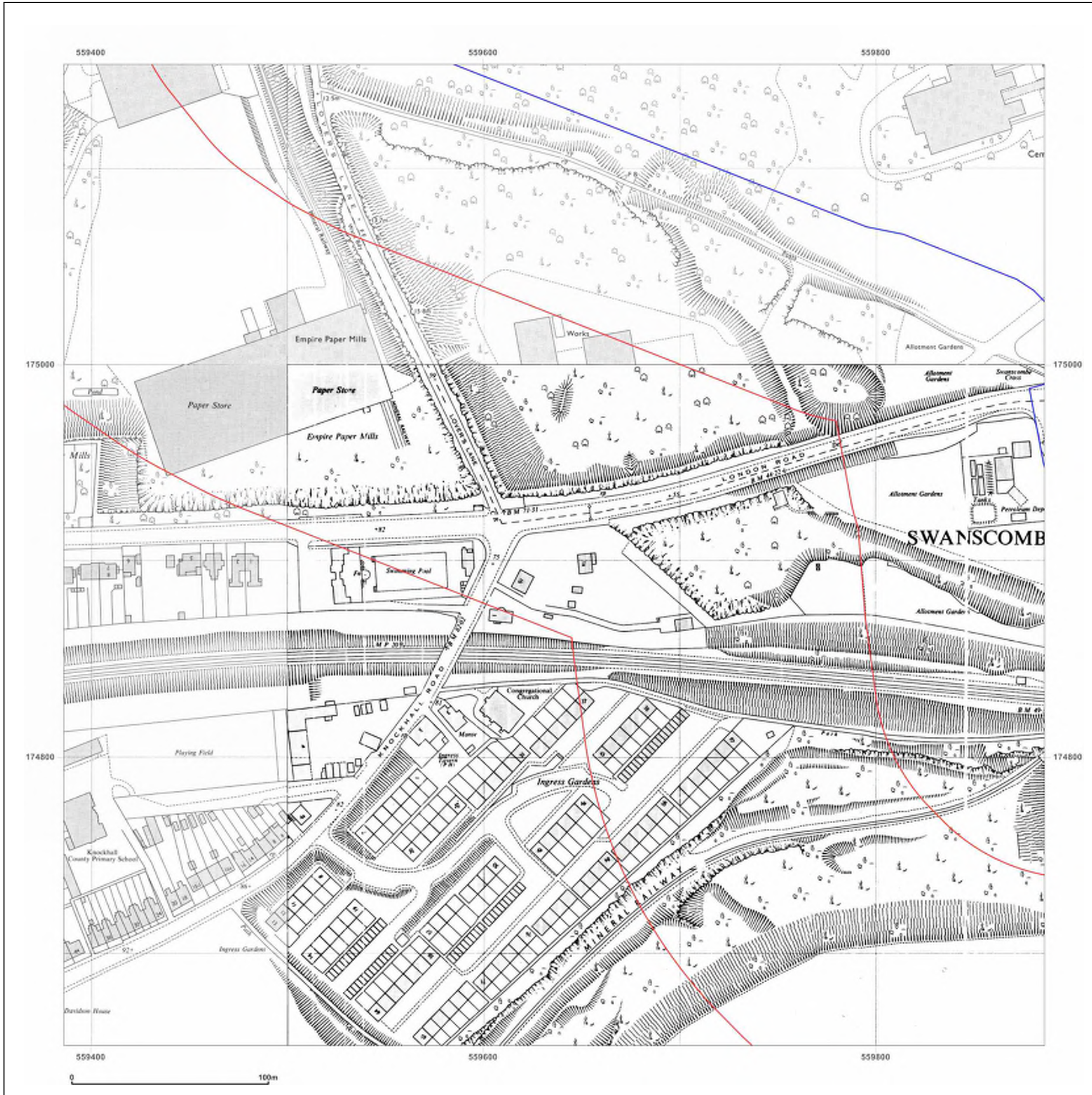


Produced by
 Groundsure Insights
 T: 08444 159000
 E: info@groundsure.com
 W: www.groundsure.com

© Crown copyright and database rights 2018 Ordnance Survey 100035207

Production date: 22 July 2020

Map legend available at:
www.groundsure.com/sites/default/files/groundsure_legend.pdf



Site Details:

London resort

Client Ref: London Resort
Report Ref: GSIP-2020-10332-1119_1250scale_4_7
Grid Ref: 559636, 174903

Map Name: National Grid

Map date: 1969-1974

Scale: 1:1,250

Printed at: 1:2,000



Surveyed N/A
 Revised N/A
 Edition N/A
 Copyright N/A
 Levelled N/A

Surveyed N/A
 Revised N/A
 Edition N/A
 Copyright N/A
 Levelled N/A

Surveyed 1952
 Revised 1968
 Edition N/A
 Copyright 1969
 Levelled 1956

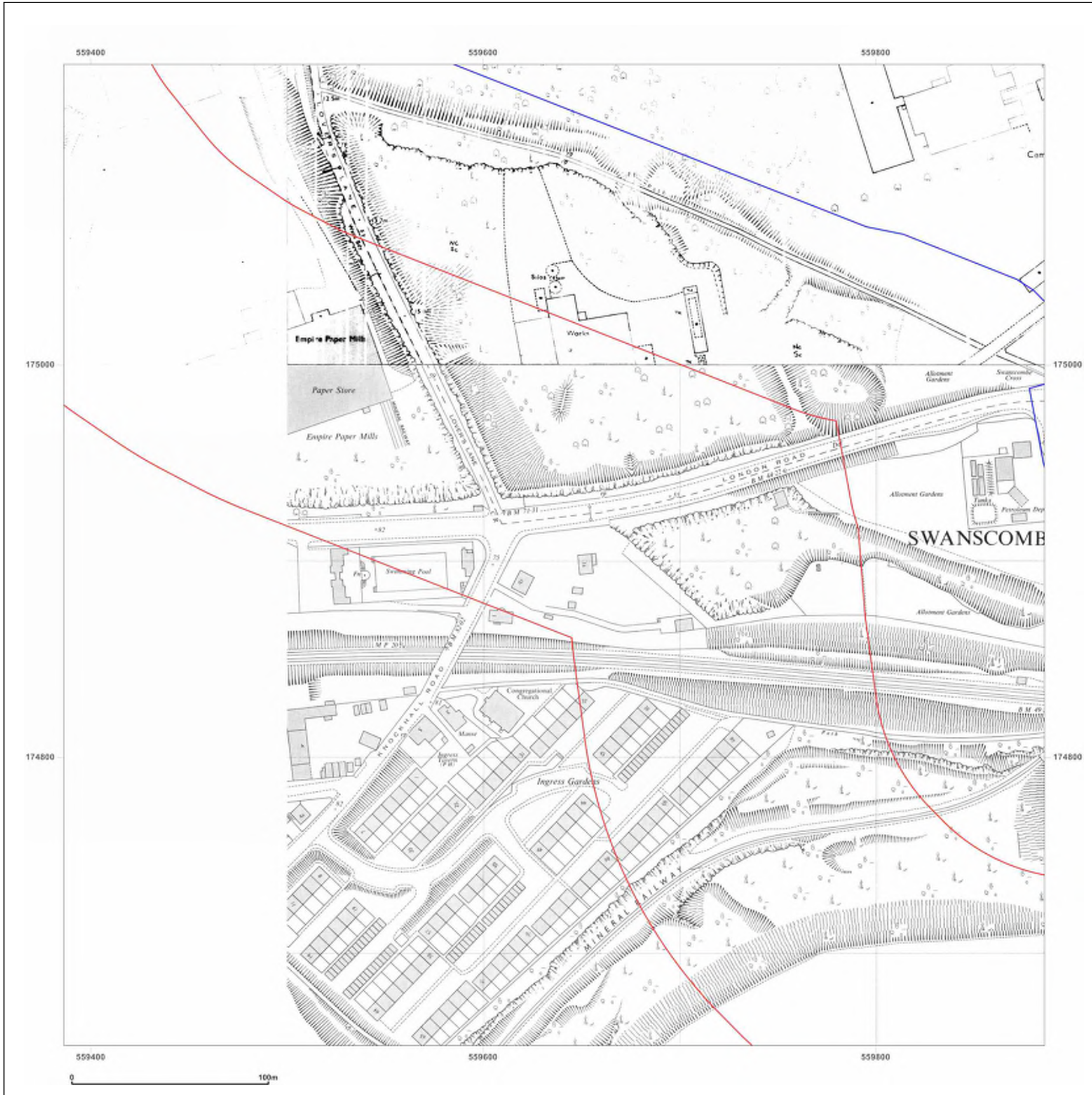


Produced by
 Groundsure Insights
 T: 08444 159000
 E: info@groundsure.com
 W: www.groundsure.com

© Crown copyright and database rights 2018 Ordnance Survey 100035207

Production date: 22 July 2020

Map legend available at:
www.groundsure.com/sites/default/files/groundsure_legend.pdf



Site Details:

London resort

Client Ref: London Resort
Report Ref: GSIP-2020-10332-1119_1250scale_4_7
Grid Ref: 559636, 174903

Map Name: National Grid

Map date: 1975-1979

Scale: 1:1,250

Printed at: 1:2,000



Surveyed 1979
 Revised 1979
 Edition N/A
 Copyright 1979
 Levelled N/A

Surveyed N/A
 Revised N/A
 Edition N/A
 Copyright N/A
 Levelled N/A

Surveyed 1952
 Revised 1975
 Edition N/A
 Copyright 1975
 Levelled 1956

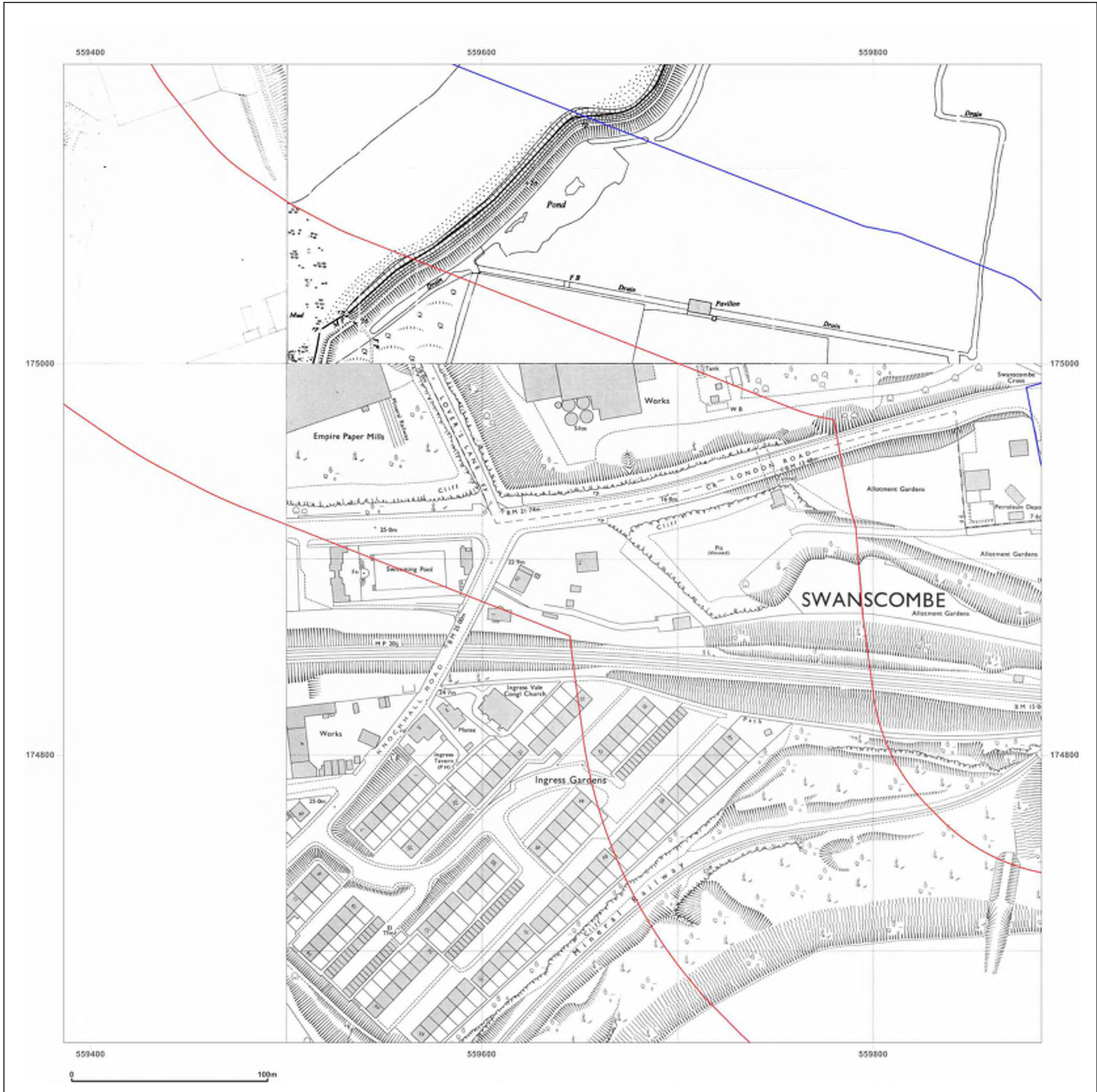


Produced by
 Groundsure Insights
 T: 08444 159000
 E: info@groundsure.com
 W: www.groundsure.com

© Crown copyright and database rights 2018 Ordnance Survey 100035207

Production date: 22 July 2020

Map legend available at:
www.groundsure.com/sites/default/files/groundsure_legend.pdf



Site Details:

London resort

Client Ref: London Resort
Report Ref: GSIP-2020-10332-1119_1250scale_4_7
Grid Ref: 559636, 174903



Map Name: National Grid

Map date: 1980-1983

Scale: 1:1,250

Printed at: 1:2,000



<p>Surveyed N/A Revised N/A Edition N/A Copyright 1980 Levelled 1952</p>	
<p>Surveyed N/A Revised N/A Edition N/A Copyright 1983 Levelled 1956</p>	

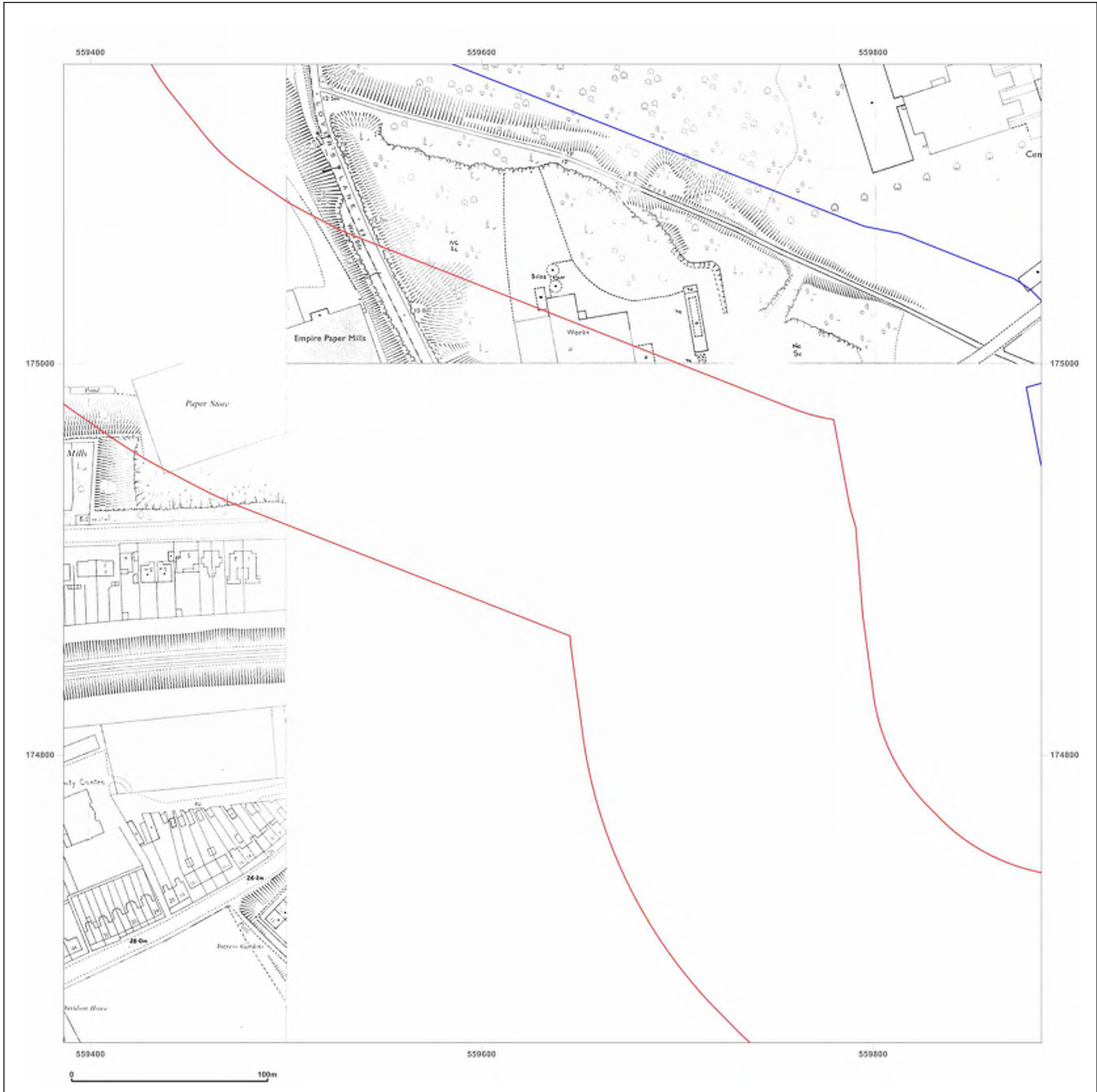


Produced by
 Groundsure Insights
 T: 08444 159000
 E: info@groundsure.com
 W: www.groundsure.com

© Crown copyright and database rights 2018 Ordnance Survey 100035207

Production date: 22 July 2020

Map legend available at:
www.groundsure.com/sites/default/files/groundsure_legend.pdf



Site Details:

London resort

Client Ref: London Resort
Report Ref: GSIP-2020-10332-1119_1250scale_4_7
Grid Ref: 559636, 174903

Map Name: National Grid

Map date: 1989-1992

Scale: 1:1,250

Printed at: 1:2,000



Surveyed N/A
 Revised N/A
 Edition N/A
 Copyright N/A
 Levelled N/A

Surveyed N/A
 Revised N/A
 Edition N/A
 Copyright 1992
 Levelled N/A

Surveyed N/A
 Revised N/A
 Edition N/A
 Copyright 1992
 Levelled N/A

Surveyed 1984
 Revised 1989
 Edition N/A
 Copyright 1989
 Levelled 1984



Produced by
 Groundsure Insights
 T: 08444 159000
 E: info@groundsure.com
 W: www.groundsure.com

© Crown copyright and database rights 2018 Ordnance Survey 100035207

Production date: 22 July 2020

Map legend available at:
www.groundsure.com/sites/default/files/groundsure_legend.pdf

Site Details:

London resort

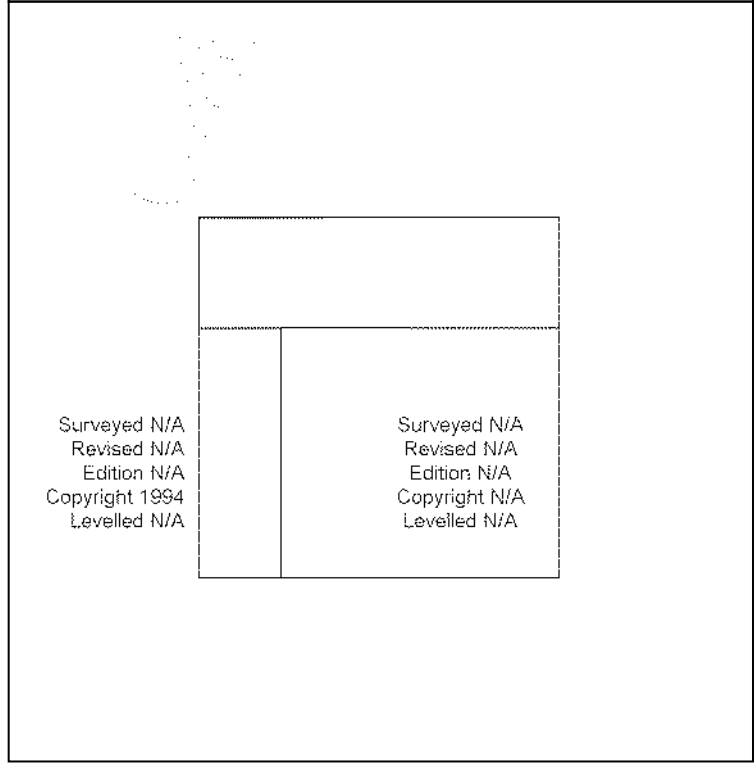
Client Ref: London Resort
Report Ref: GSIP-2020-10332-1119_1250scale_4_7
Grid Ref: 559636, 174903

Map Name: National Grid

Map date: 1992-1994

Scale: 1:1,250

Printed at: 1:2,000

Surveyed N/A
 Revised N/A
 Edition N/A
 Copyright 1994
 Levelled N/A

Surveyed N/A
 Revised N/A
 Edition N/A
 Copyright N/A
 Levelled N/A

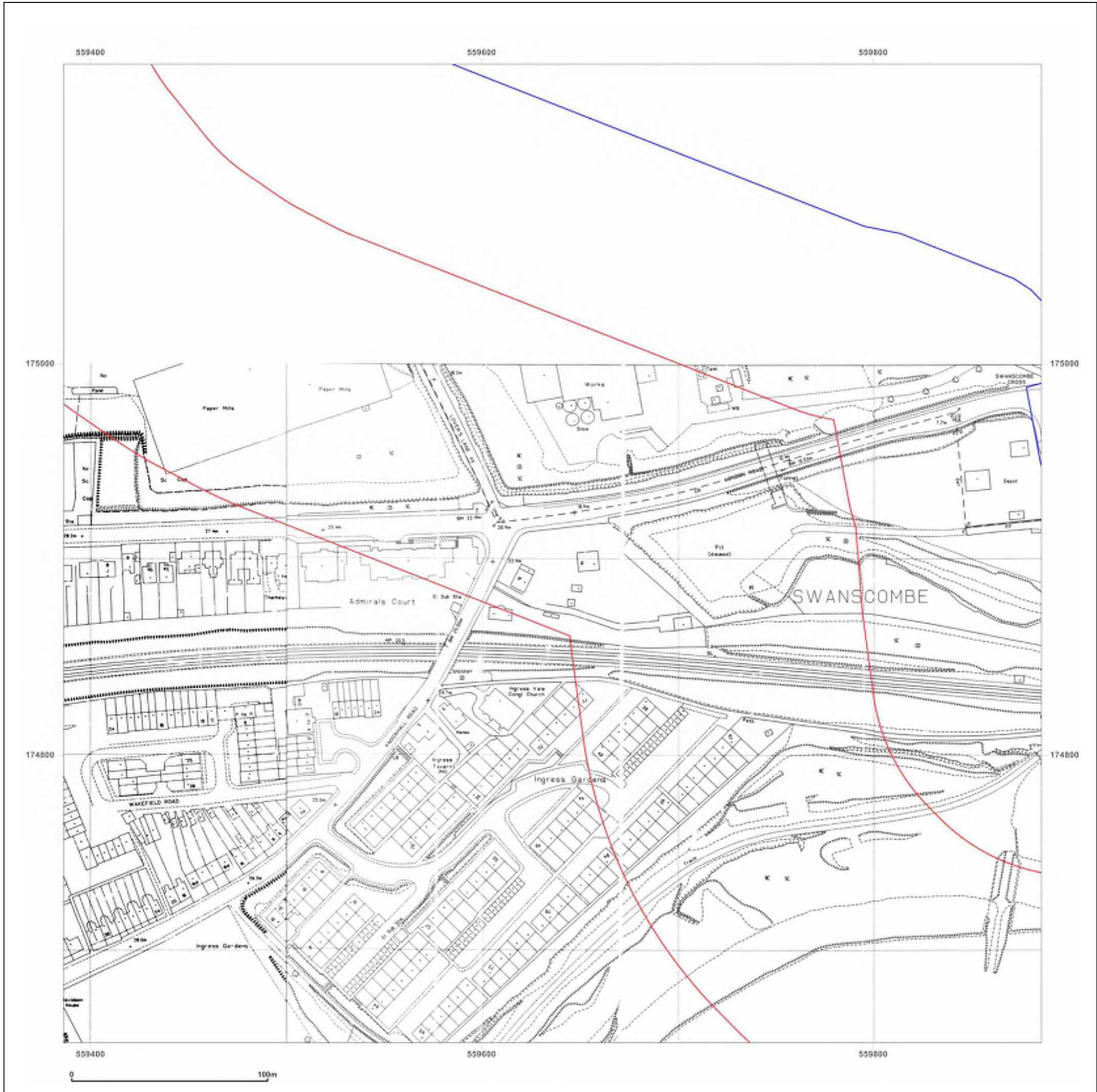


Produced by
 Groundsure Insights
 T: 08444 159000
 E: info@groundsure.com
 W: www.groundsure.com

© Crown copyright and database rights 2018 Ordnance Survey 100035207

Production date: 22 July 2020

Map legend available at:
www.groundsure.com/sites/default/files/groundsure_legend.pdf



Site Details:

London resort

Client Ref: London Resort
Report Ref: GSIP-2020-10332-1119_1250scale_4_7
Grid Ref: 559636, 174903

Map Name: LandLine

Map date: 2003

Scale: 1:1,250

Printed at: 1:1,250

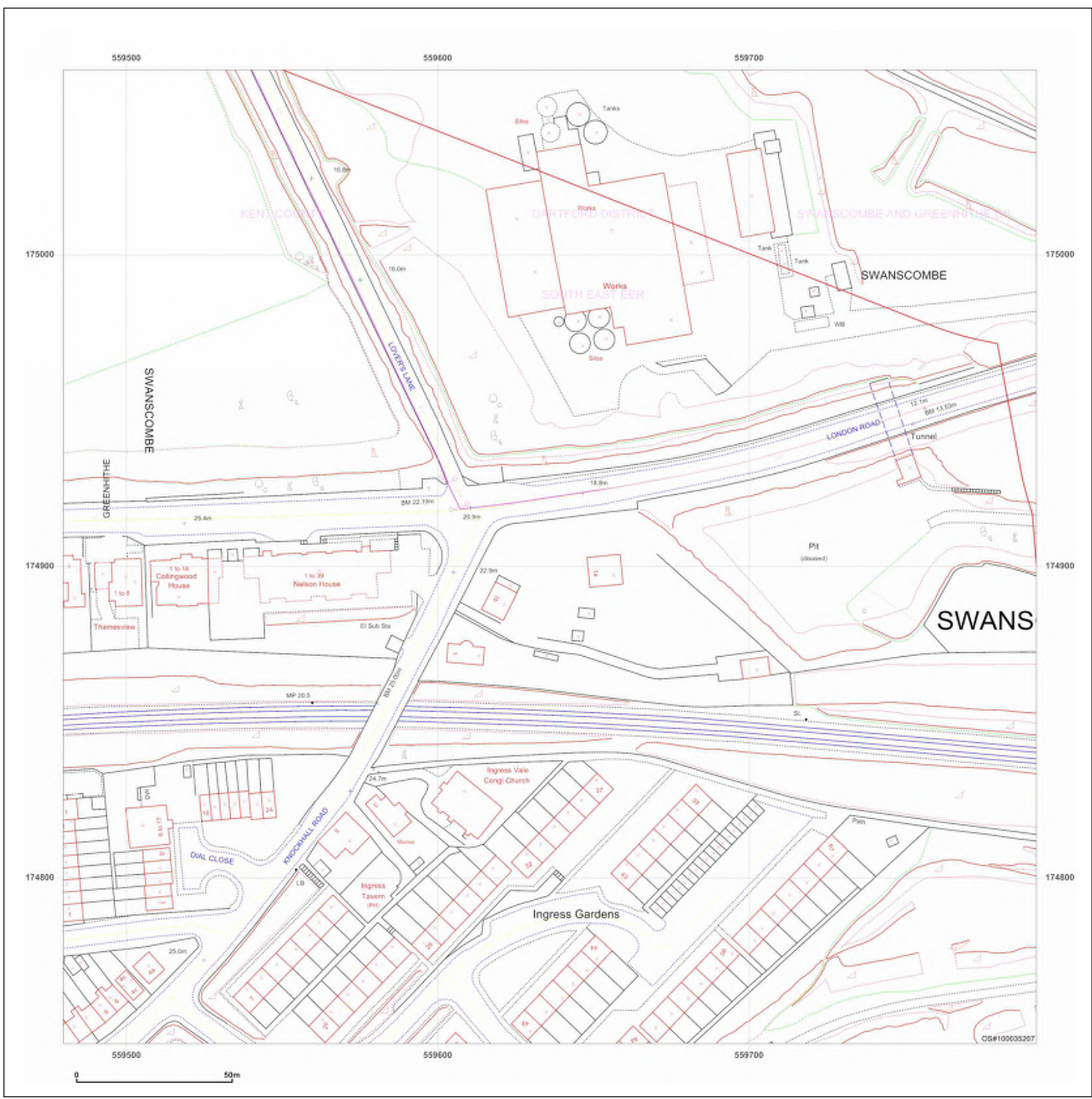


Produced by
 Groundsure Insights
 T: 08444 159000
 E: info@groundsure.com
 W: www.groundsure.com

© Crown copyright and database rights 2018 Ordnance Survey 100035207

Production date: 22 July 2020

Map legend available at:
www.groundsure.com/sites/default/files/groundsure_legend.pdf



Site Details:

London resort

Client Ref: London Resort
Report Ref: GSIP-2020-10332-1119_1250scale_4_8
Grid Ref: 559636, 175403

Map Name: National Grid

Map date: 1952

Scale: 1:1,250

Printed at: 1:2,000



Surveyed 1952
 Revised 1952
 Edition N/A
 Copyright N/A
 Levelled 1952

Surveyed 1952
 Revised 1952
 Edition N/A
 Copyright N/A
 Levelled 1952

Surveyed 1952
 Revised 1952
 Edition N/A
 Copyright N/A
 Levelled 1952

Surveyed 1952
 Revised 1952
 Edition N/A
 Copyright N/A
 Levelled 1952



Produced by
 Groundsure Insights
 T: 08444 159000
 E: info@groundsure.com
 W: www.groundsure.com

© Crown copyright and database rights 2018 Ordnance Survey 100035207

Production date: 22 July 2020

Map legend available at:
www.groundsure.com/sites/default/files/groundsure_legend.pdf



Site Details:

London resort

Client Ref: London Resort
Report Ref: GSIP-2020-10332-1119_1250scale_4_8
Grid Ref: 559636, 175403

Map Name: National Grid

Map date: 1953

Scale: 1:1,250

Printed at: 1:2,000



Surveyed N/A
 Revised N/A
 Edition N/A
 Copyright N/A
 Levelled N/A

Surveyed N/A Revised N/A Edition N/A Copyright N/A Levelled N/A	Surveyed N/A Revised N/A Edition N/A Copyright N/A Levelled N/A

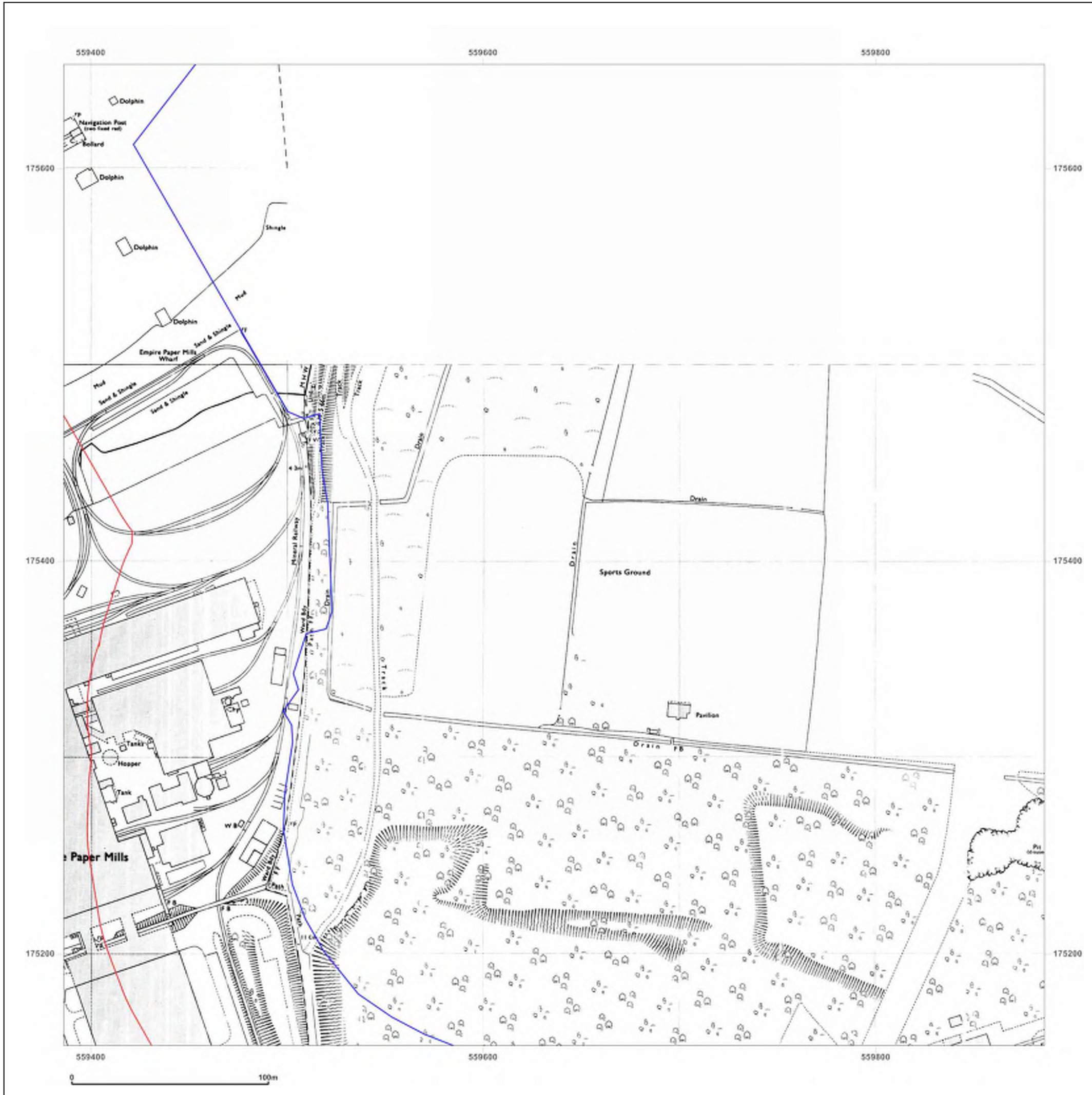


Produced by
 Groundsure Insights
 T: 08444 159000
 E: info@groundsure.com
 W: www.groundsure.com

© Crown copyright and database rights 2018 Ordnance Survey 100035207

Production date: 22 July 2020

Map legend available at:
www.groundsure.com/sites/default/files/groundsure_legend.pdf



Site Details:

London resort

Client Ref: London Resort
Report Ref: GSIP-2020-10332-1119_1250scale_4_8
Grid Ref: 559636, 175403

Map Name: National Grid

Map date: 1971

Scale: 1:1,250

Printed at: 1:2,000



Surveyed 1952
 Revised 1970
 Edition N/A
 Copyright 1971
 Levelled 1952

Surveyed 1951
 Revised 1971
 Edition N/A
 Copyright N/A
 Levelled 1952

Surveyed 1952
 Revised 1970
 Edition N/A
 Copyright 1971
 Levelled 1952

Surveyed 1952
 Revised 1970
 Edition N/A
 Copyright 1971
 Levelled 1952



Produced by
 Groundsure Insights
 T: 08444 159000
 E: info@groundsure.com
 W: www.groundsure.com

© Crown copyright and database rights 2018 Ordnance Survey 100035207

Production date: 22 July 2020

Map legend available at:
www.groundsure.com/sites/default/files/groundsure_legend.pdf



Site Details:

London resort

Client Ref: London Resort
Report Ref: GSIP-2020-10332-1119_1250scale_4_8
Grid Ref: 559636, 175403

Map Name: National Grid

Map date: 1971-1974

Scale: 1:1,250

Printed at: 1:2,000



	Surveyed 1952 Revised 1970 Edition N/A Copyright 1971 Levelled 1952
Surveyed N/A Revised N/A Edition N/A Copyright N/A Levelled N/A	Surveyed N/A Revised N/A Edition N/A Copyright N/A Levelled N/A



Produced by
 Groundsure Insights
 T: 08444 159000
 E: info@groundsure.com
 W: www.groundsure.com

© Crown copyright and database rights 2018 Ordnance Survey 100035207

Production date: 22 July 2020

Map legend available at:
www.groundsure.com/sites/default/files/groundsure_legend.pdf



Site Details:

London resort

Client Ref: London Resort
Report Ref: GSIP-2020-10332-1119_1250scale_4_8
Grid Ref: 559636, 175403

Map Name: National Grid

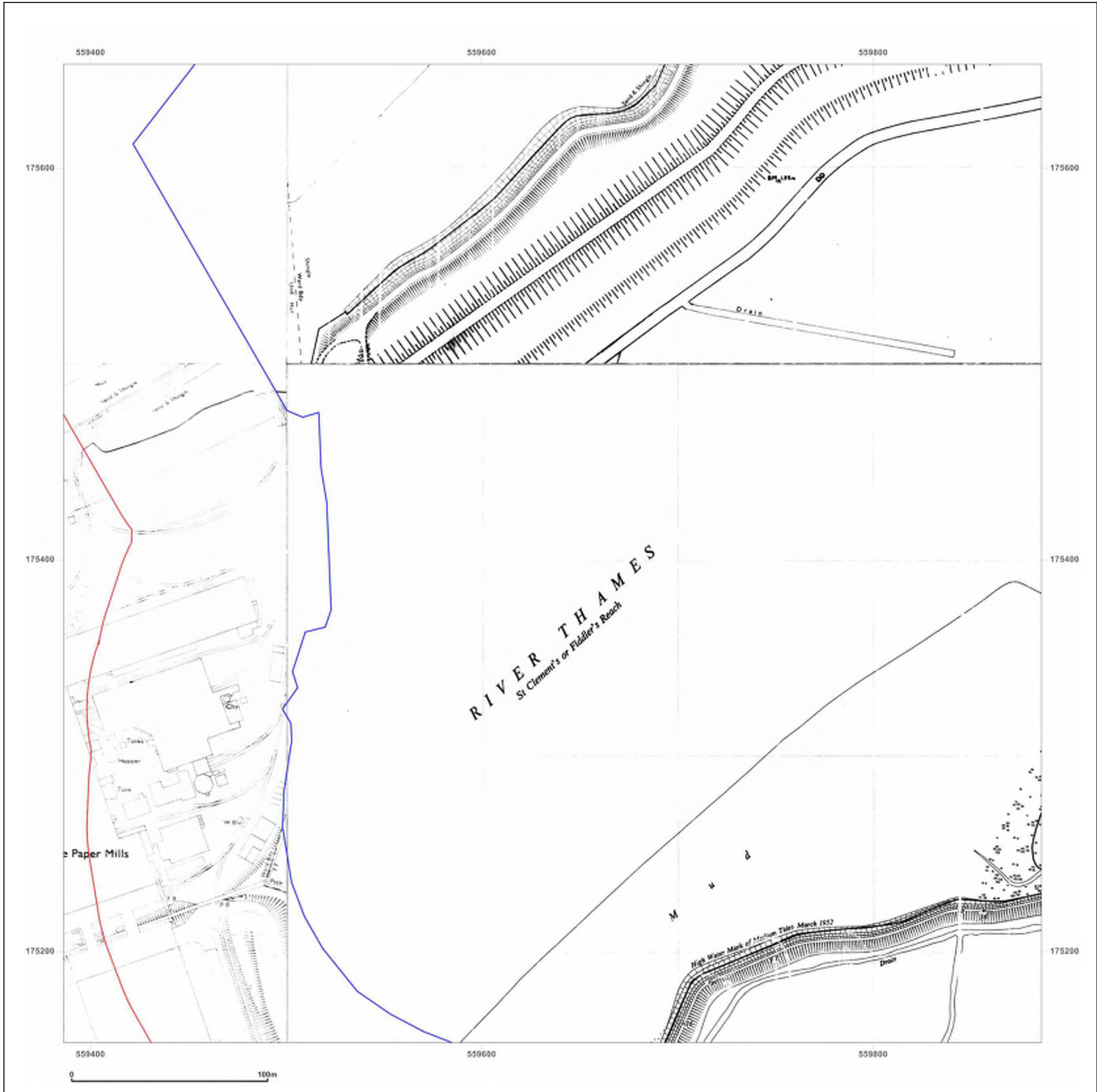
Map date: 1974-1979

Scale: 1:1,250

Printed at: 1:2,000



		Surveyed N/A Revised N/A Edition N/A Copyright N/A Levelled N/A
Surveyed 1979 Revised 1979 Edition N/A Copyright 1979 Levelled N/A		Surveyed N/A Revised N/A Edition N/A Copyright N/A Levelled N/A



Produced by
 Groundsure Insights
 T: 08444 159000
 E: info@groundsure.com
 W: www.groundsure.com

© Crown copyright and database rights 2018 Ordnance Survey 100035207

Production date: 22 July 2020

Map legend available at:
www.groundsure.com/sites/default/files/groundsure_legend.pdf

Site Details:

London resort

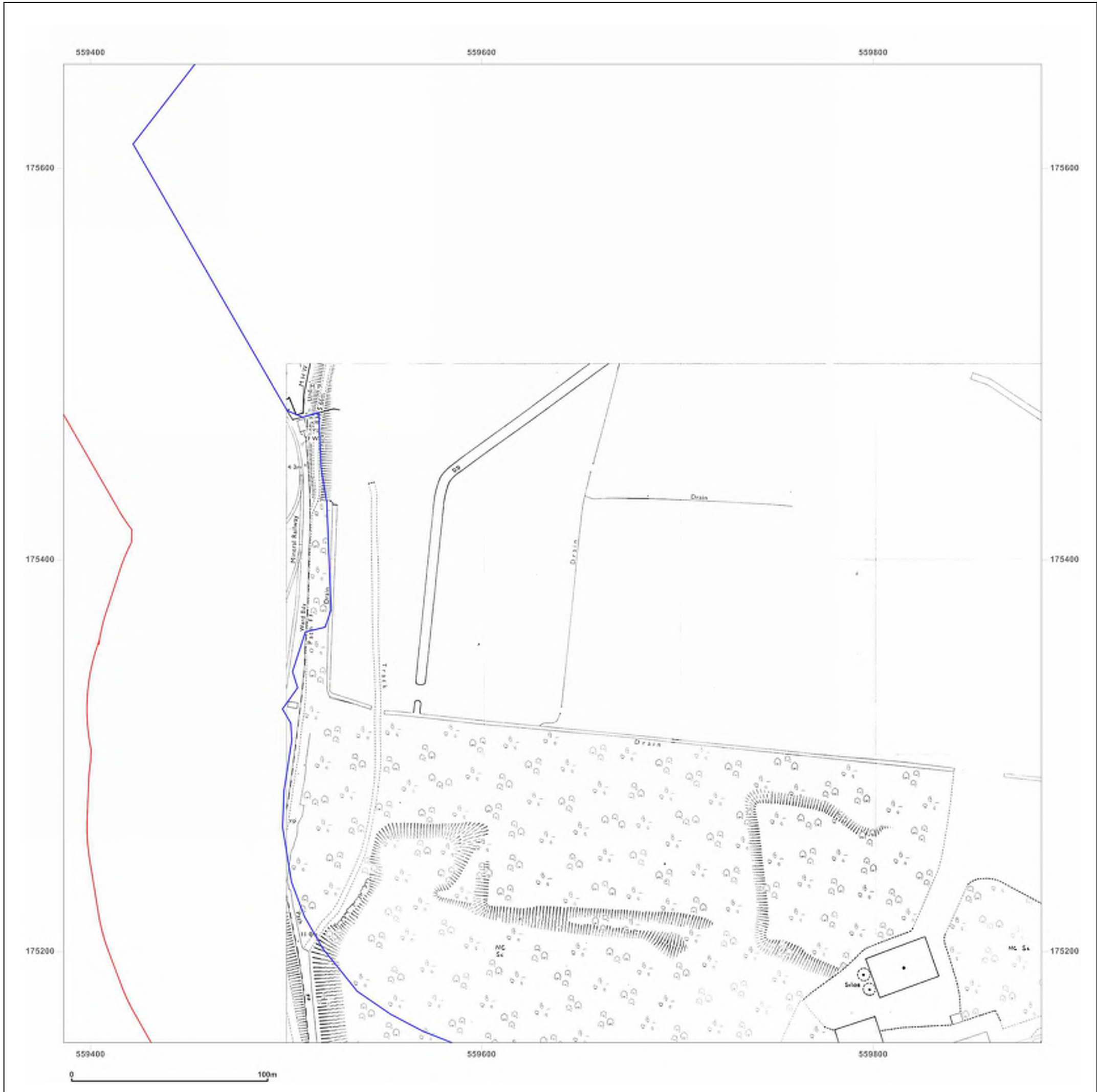
Client Ref: London Resort
Report Ref: GSIP-2020-10332-1119_1250scale_4_8
Grid Ref: 559636, 175403

Map Name: National Grid

Map date: 1980

Scale: 1:1,250

Printed at: 1:2,000



Surveyed N/A
 Revised N/A
 Edition N/A
 Copyright 1980
 Levelled 1952



Produced by
 Groundsure Insights
 T: 08444 159000
 E: info@groundsure.com
 W: www.groundsure.com

© Crown copyright and database rights 2018 Ordnance Survey 100035207

Production date: 22 July 2020

Map legend available at:
www.groundsure.com/sites/default/files/groundsure_legend.pdf

Site Details:

London resort

Client Ref: London Resort
Report Ref: GSIP-2020-10332-1119_1250scale_4_8
Grid Ref: 559636, 175403

Map Name: National Grid

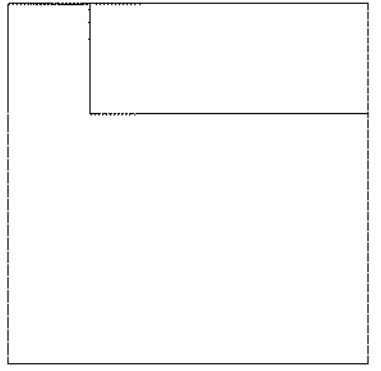
Map date: 1986

Scale: 1:1,250

Printed at: 1:2,000



Surveyed 1963
 Revised 1986
 Edition N/A
 Copyright 1986
 Levelled 1963





Produced by
 Groundsure Insights
 T: 08444 159000
 E: info@groundsure.com
 W: www.groundsure.com

© Crown copyright and database rights 2018 Ordnance Survey 100035207

Production date: 22 July 2020

Map legend available at:
www.groundsure.com/sites/default/files/groundsure_legend.pdf



Site Details:

London resort

Client Ref: London Resort
Report Ref: GSIP-2020-10332-1119_1250scale_4_8
Grid Ref: 559636, 175403

Map Name: National Grid

Map date: 1992

Scale: 1:1,250

Printed at: 1:2,000



Surveyed N/A
 Revised N/A
 Edition N/A
 Copyright N/A
 Levelled N/A

Surveyed N/A
 Revised N/A
 Edition N/A
 Copyright N/A
 Levelled N/A

Surveyed N/A
 Revised N/A
 Edition N/A
 Copyright N/A
 Levelled N/A

Surveyed N/A
 Revised N/A
 Edition N/A
 Copyright 1992
 Levelled N/A

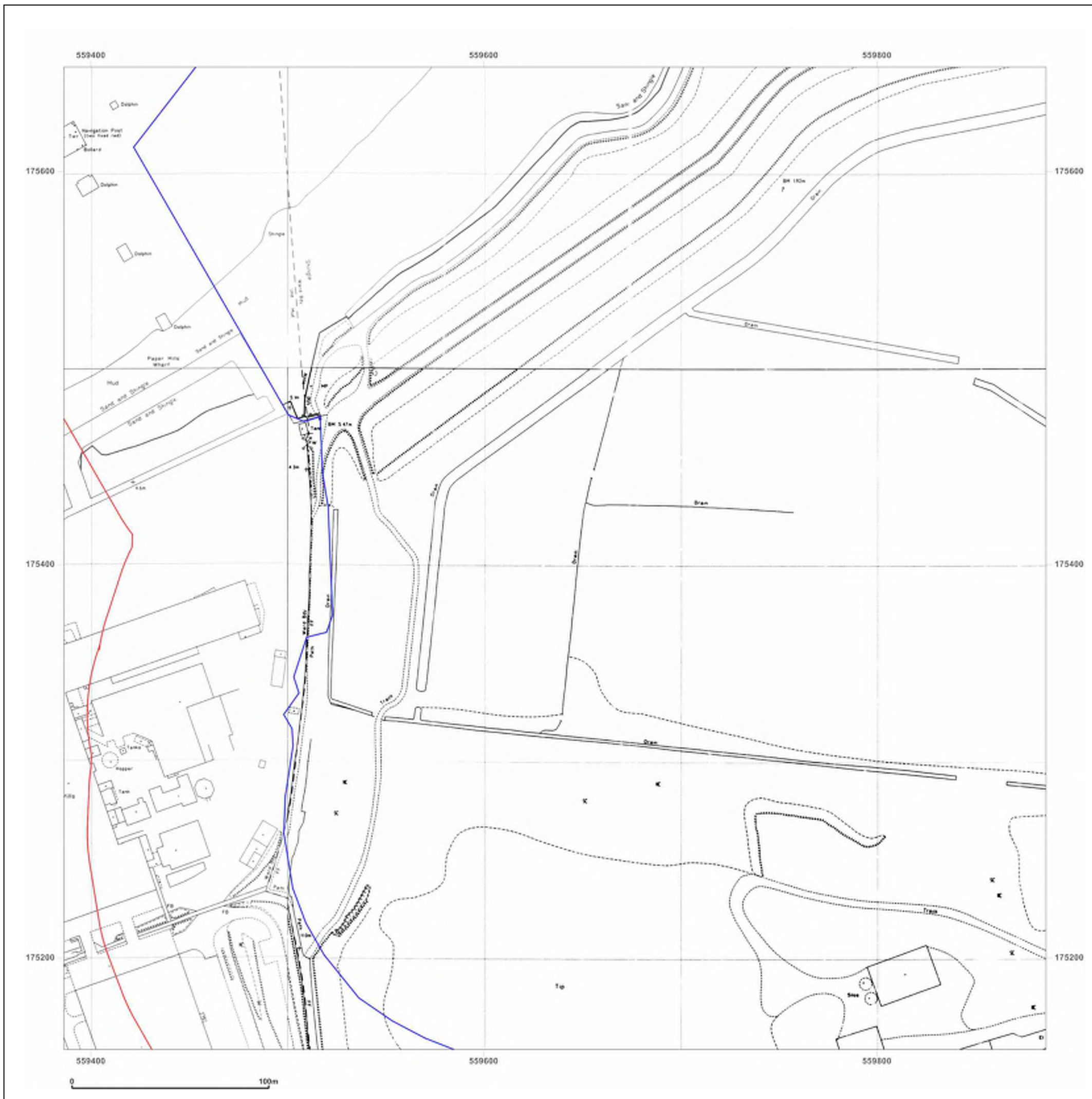


Produced by
 Groundsure Insights
 T: 08444 159000
 E: info@groundsure.com
 W: www.groundsure.com

© Crown copyright and database rights 2018 Ordnance Survey 100035207

Production date: 22 July 2020

Map legend available at:
www.groundsure.com/sites/default/files/groundsure_legend.pdf



Site Details:

London resort


Client Ref: London Resort
Report Ref: GSIP-2020-10332-1119_1250scale_4_8
Grid Ref: 559636, 175403

Map Name: LandLine

Map date: 2003

Scale: 1:1,250

Printed at: 1:1,250




Produced by
 Groundsure Insights
 T: 08444 159000
 E: info@groundsure.com
 W: www.groundsure.com

© Crown copyright and database rights 2018 Ordnance Survey 100035207

Production date: 22 July 2020

Map legend available at:
www.groundsure.com/sites/default/files/groundsure_legend.pdf



Site Details:

London resort

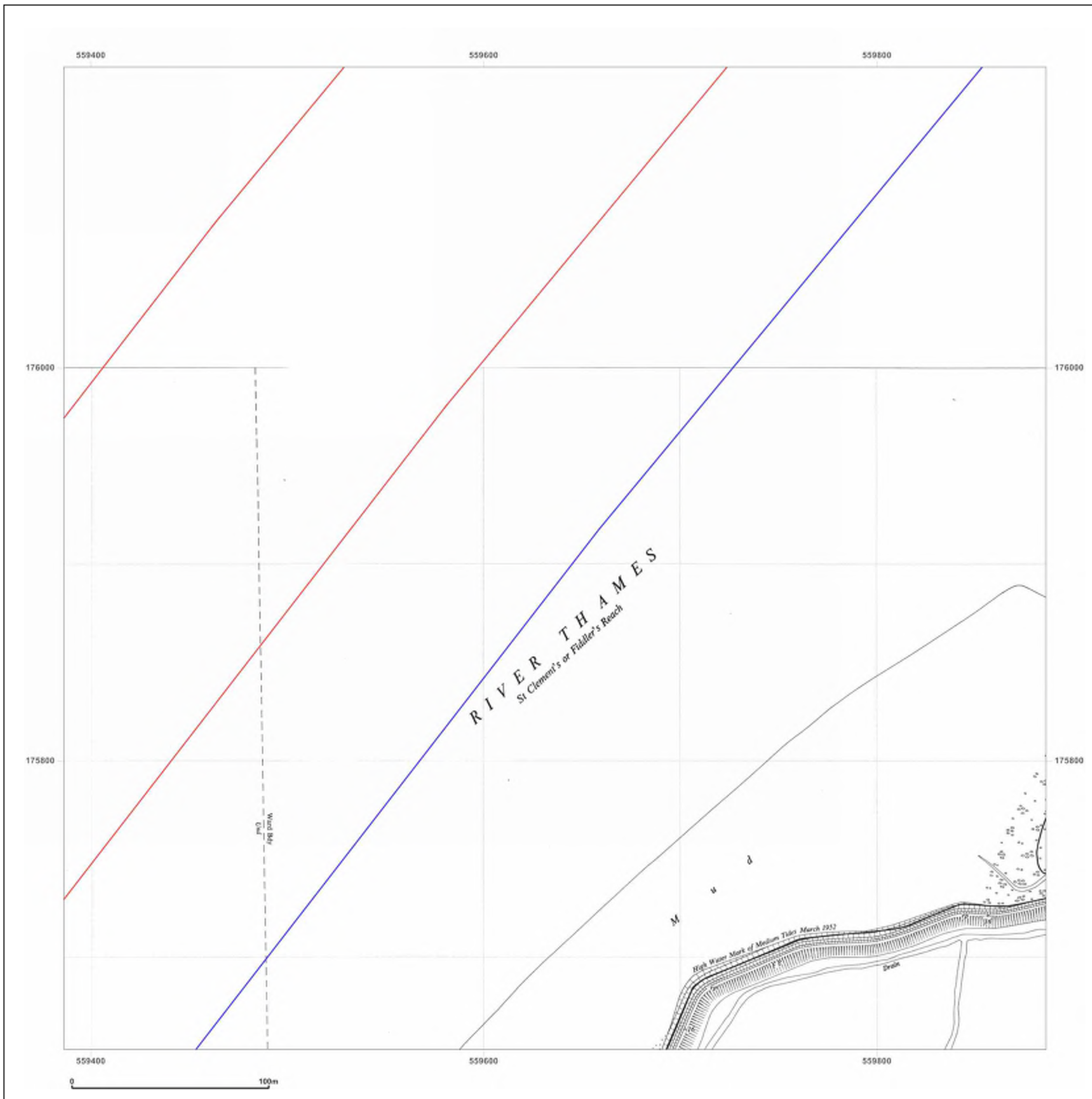
Client Ref: London Resort
Report Ref: GSIP-2020-10332-1119_1250scale_4_9
Grid Ref: 559636, 175903

Map Name: National Grid

Map date: 1952

Scale: 1:1,250

Printed at: 1:2,000



<p>Surveyed 1952 Revised 1952 Edition N/A Copyright N/A Levelled 1952</p>	<p>Surveyed 1952 Revised 1952 Edition N/A Copyright N/A Levelled 1952</p>
---	---



Produced by
 Groundsure Insights
 T: 08444 159000
 E: info@groundsure.com
 W: www.groundsure.com

© Crown copyright and database rights 2018 Ordnance Survey 100035207

Production date: 22 July 2020

Map legend available at:
www.groundsure.com/sites/default/files/groundsure_legend.pdf

Site Details:

London resort

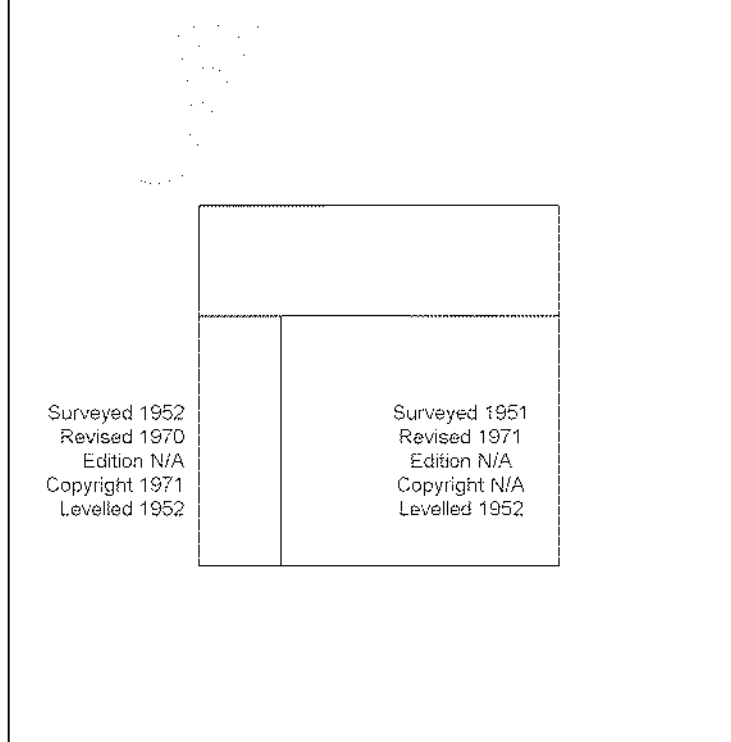
Client Ref: London Resort
Report Ref: GSIP-2020-10332-1119_1250scale_4_9
Grid Ref: 559636, 175903

Map Name: National Grid

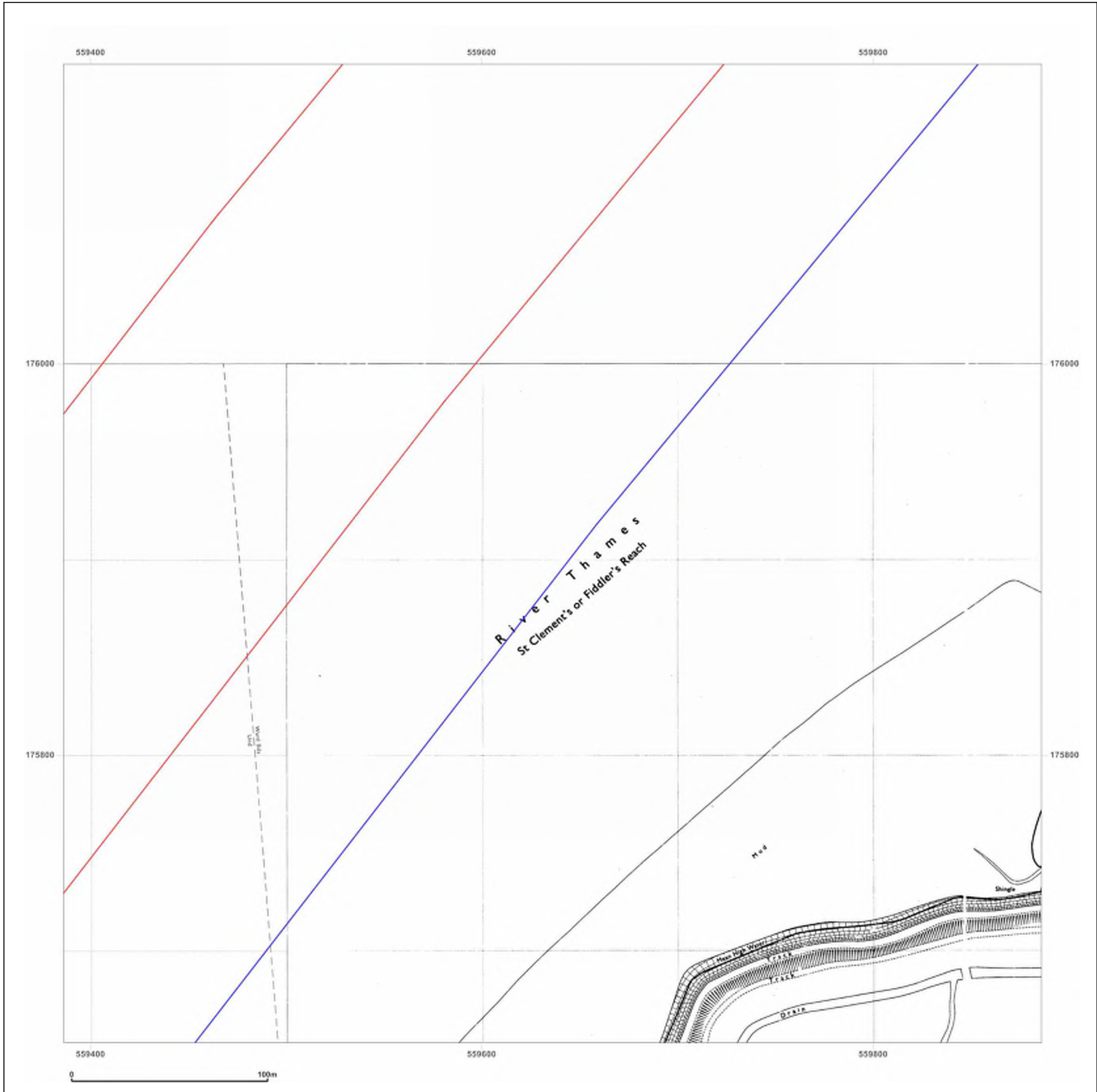
Map date: 1971

Scale: 1:1,250

Printed at: 1:2,000

Surveyed 1952 Revised 1970 Edition N/A Copyright 1971 Levelled 1952	Surveyed 1951 Revised 1971 Edition N/A Copyright N/A Levelled 1952
---	--



Produced by
 Groundsure Insights
 T: 08444 159000
 E: info@groundsure.com
 W: www.groundsure.com

© Crown copyright and database rights 2018 Ordnance Survey 100035207

Production date: 22 July 2020

Map legend available at:
www.groundsure.com/sites/default/files/groundsure_legend.pdf

Site Details:

London resort


Client Ref: London Resort
Report Ref: GSIP-2020-10332-1119_1250scale_4_9
Grid Ref: 559636, 175903

Map Name: National Grid

Map date: 1971

Scale: 1:1,250

Printed at: 1:2,000

Surveyed 1952
 Revised 1970
 Edition N/A
 Copyright 1971
 Levelled 1952

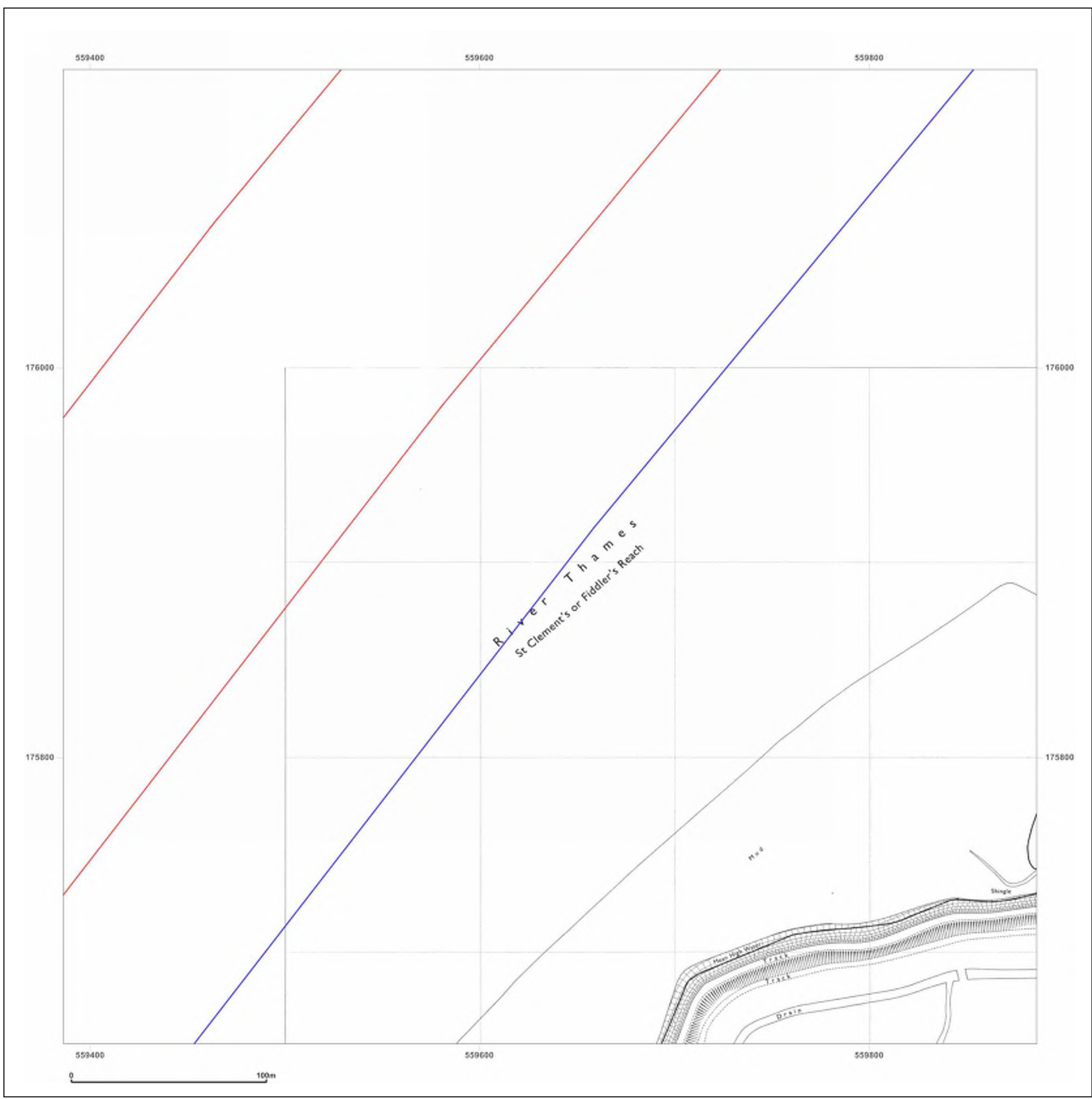


Produced by
 Groundsure Insights
 T: 08444 159000
 E: info@groundsure.com
 W: www.groundsure.com

© Crown copyright and database rights 2018 Ordnance Survey 100035207

Production date: 22 July 2020

Map legend available at:
www.groundsure.com/sites/default/files/groundsure_legend.pdf



Site Details:

London resort


Client Ref: London Resort
Report Ref: GSIP-2020-10332-1119_1250scale_4_9
Grid Ref: 559636, 175903

Map Name: National Grid

Map date: 1974

Scale: 1:1,250

Printed at: 1:2,000

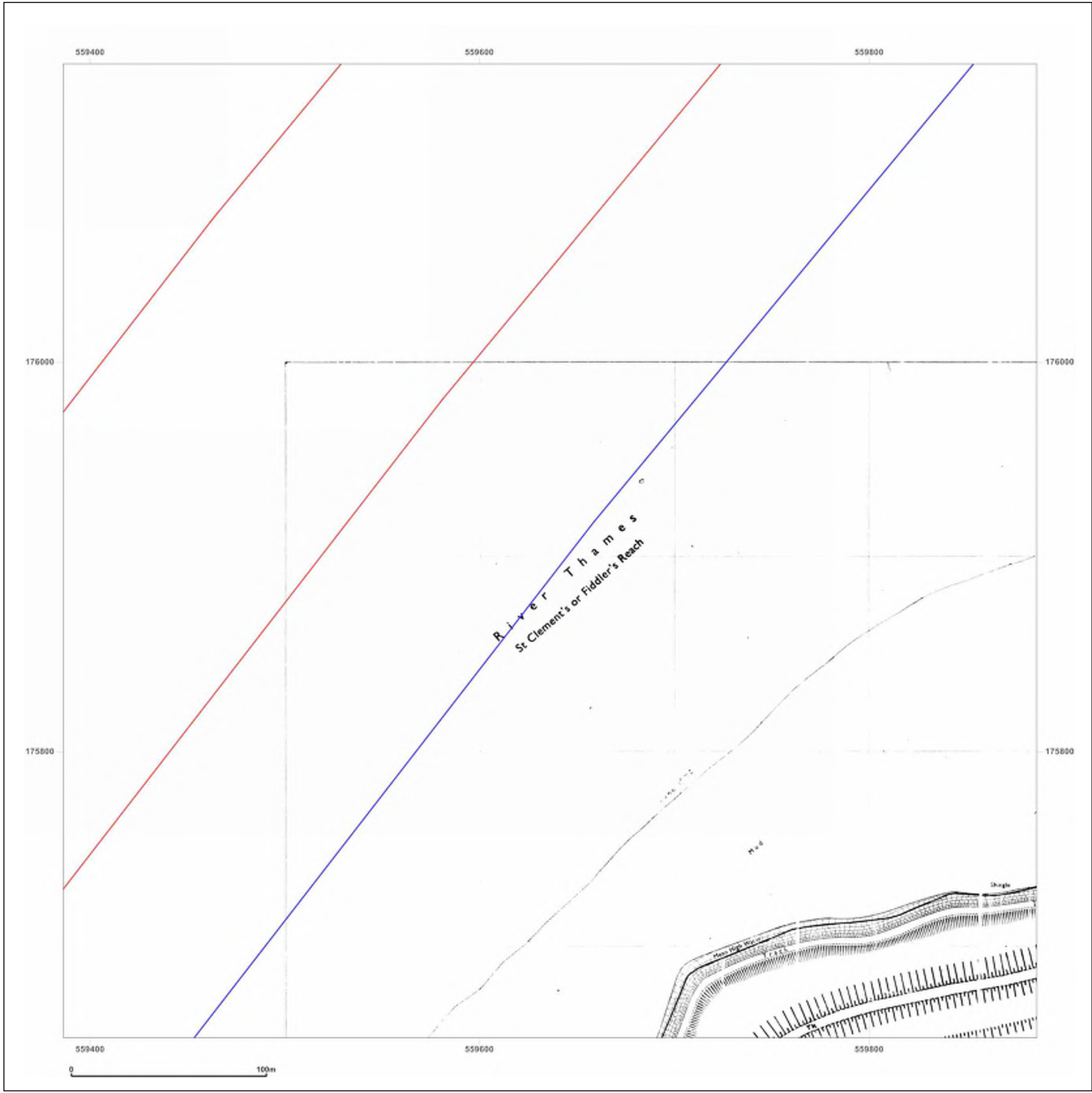




Produced by
 Groundsure Insights
 T: 08444 159000
 E: info@groundsure.com
 W: www.groundsure.com

© Crown copyright and database rights 2018 Ordnance Survey 100035207

Production date: 22 July 2020

Map legend available at:
www.groundsure.com/sites/default/files/groundsure_legend.pdf



Site Details:

London resort


Client Ref: London Resort
Report Ref: GSIP-2020-10332-1119_1250scale_4_9
Grid Ref: 559636, 175903

Map Name: National Grid

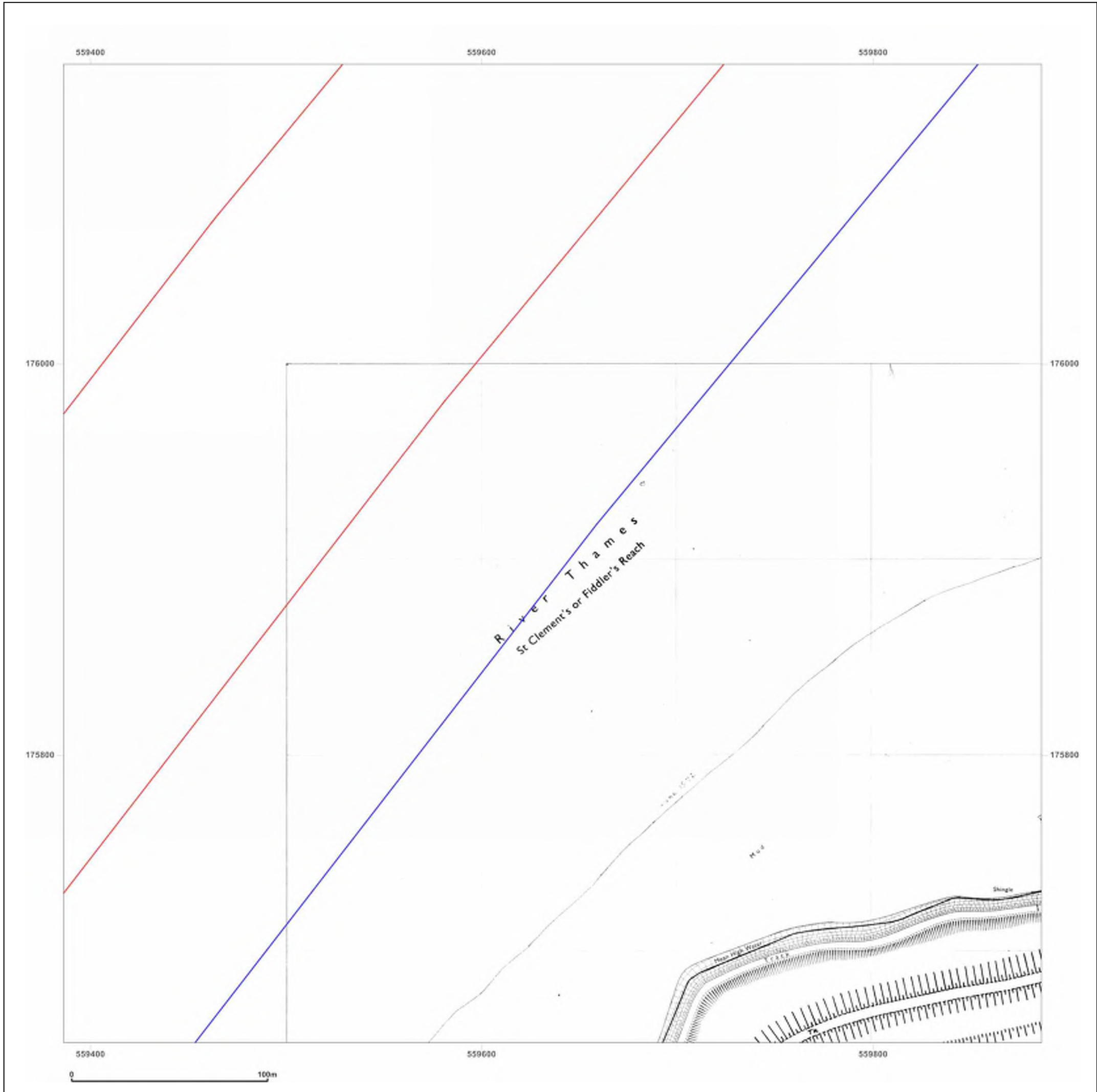
Map date: 1986

Scale: 1:1,250

Printed at: 1:2,000

Surveyed 1963
 Revised 1986
 Edition N/A
 Copyright 1986
 Levelled 1963



Produced by
 Groundsure Insights
 T: 08444 159000
 E: info@groundsure.com
 W: www.groundsure.com

© Crown copyright and database rights 2018 Ordnance Survey 100035207

Production date: 22 July 2020

Map legend available at:
www.groundsure.com/sites/default/files/groundsure_legend.pdf

Site Details:

London resort

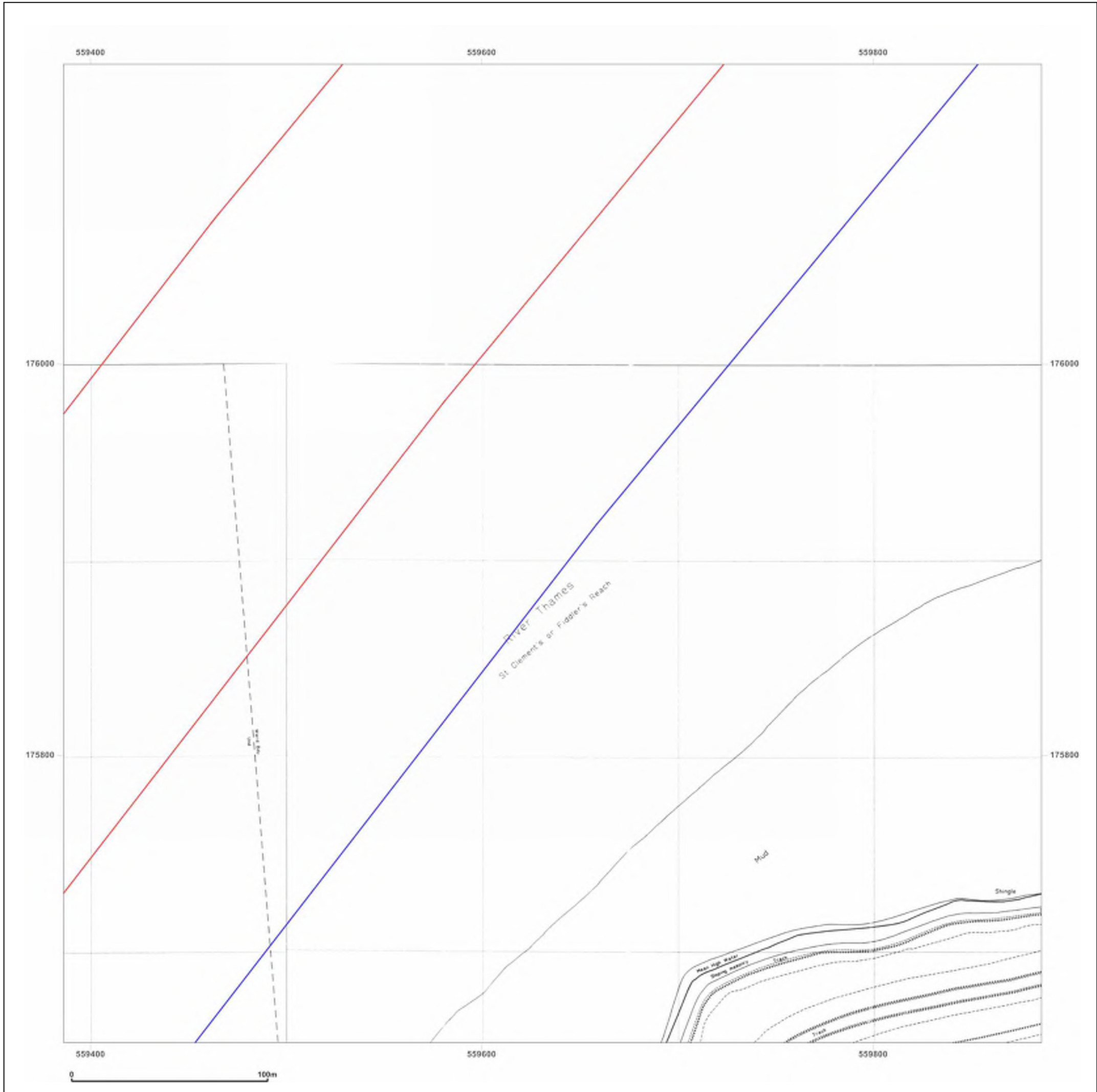
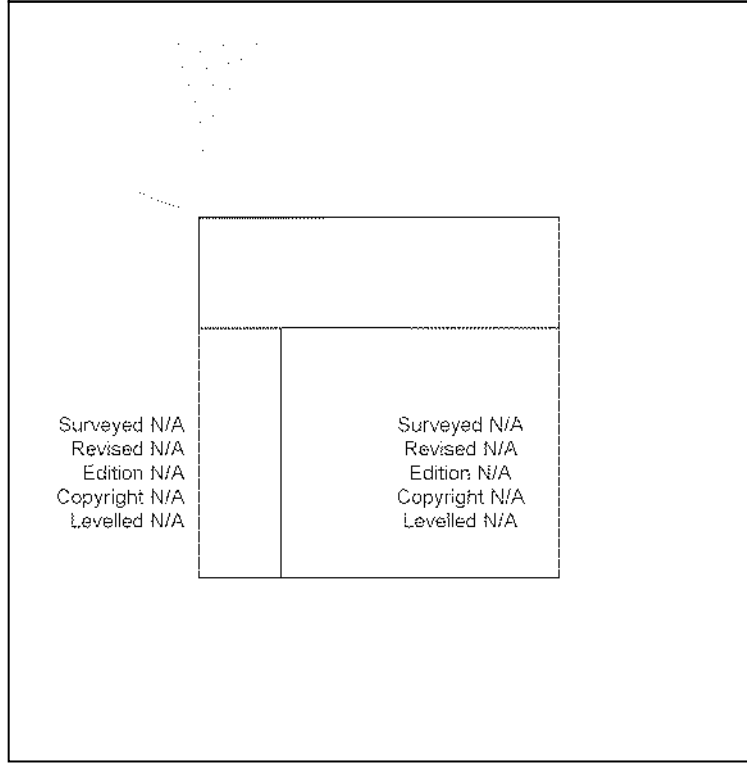
Client Ref: London Resort
Report Ref: GSIP-2020-10332-1119_1250scale_4_9
Grid Ref: 559636, 175903

Map Name: National Grid

Map date: 1992

Scale: 1:1,250

Printed at: 1:2,000

Surveyed N/A Revised N/A Edition N/A Copyright N/A Levelled N/A	Surveyed N/A Revised N/A Edition N/A Copyright N/A Levelled N/A
---	---



Produced by
 Groundsure Insights
 T: 08444 159000
 E: info@groundsure.com
 W: www.groundsure.com

© Crown copyright and database rights 2018 Ordnance Survey 100035207

Production date: 22 July 2020

Map legend available at:
www.groundsure.com/sites/default/files/groundsure_legend.pdf

Site Details:

London resort


Client Ref: London Resort
Report Ref: GSIP-2020-10332-1119_1250scale_4_9
Grid Ref: 559636, 175903

Map Name: LandLine

Map date: 2003

Scale: 1:1,250

Printed at: 1:1,250

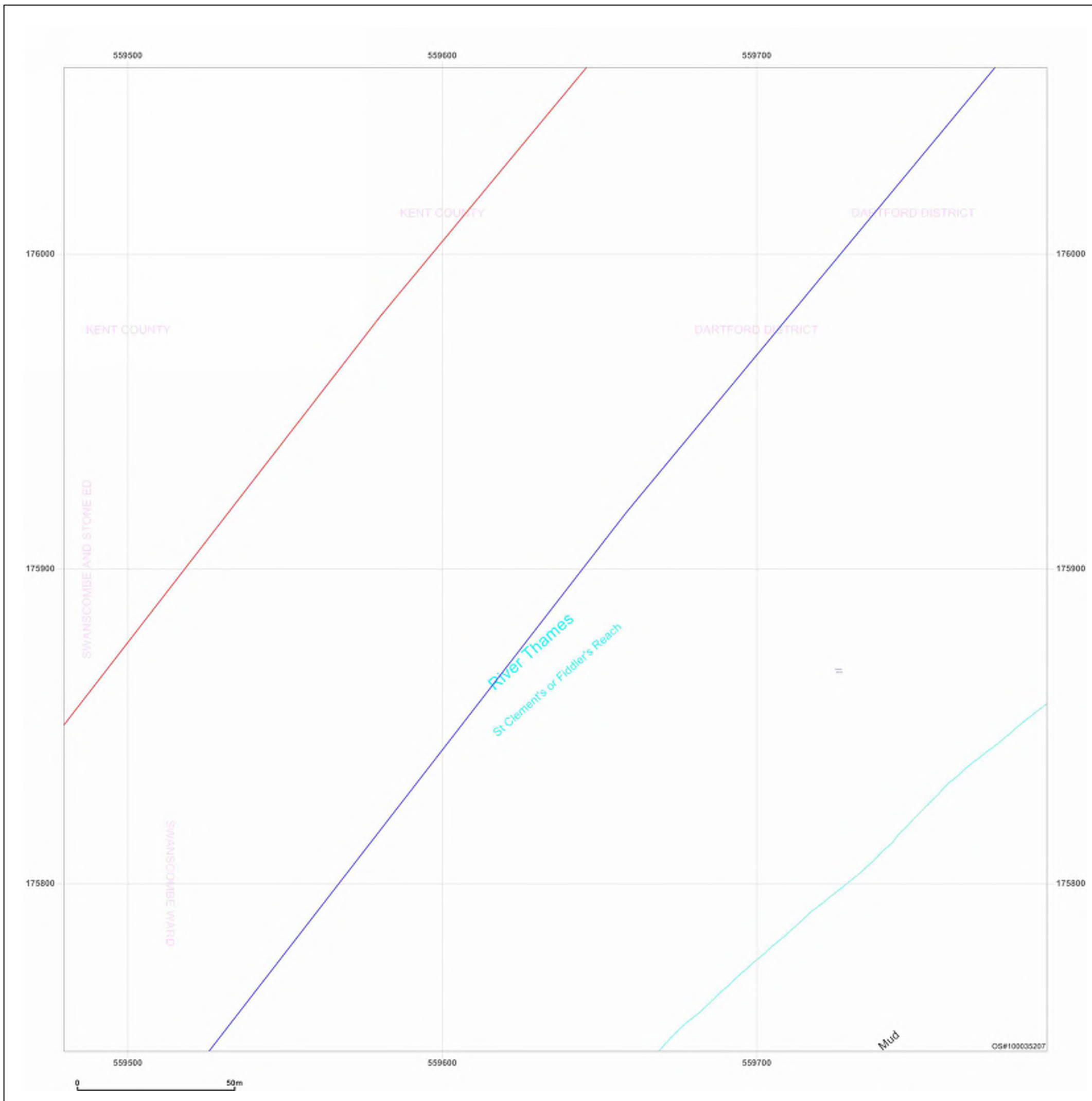


Produced by
 Groundsure Insights
 T: 08444 159000
 E: info@groundsure.com
 W: www.groundsure.com

© Crown copyright and database rights 2018 Ordnance Survey 100035207

Production date: 22 July 2020

Map legend available at:
www.groundsure.com/sites/default/files/groundsure_legend.pdf



Site Details:

London resort

Client Ref: London Resort
Report Ref: GSIP-2020-10332-1119_1250scale_4_10
Grid Ref: 559636, 176403

Map Name: LandLine

Map date: 2003

Scale: 1:1,250

Printed at: 1:1,250

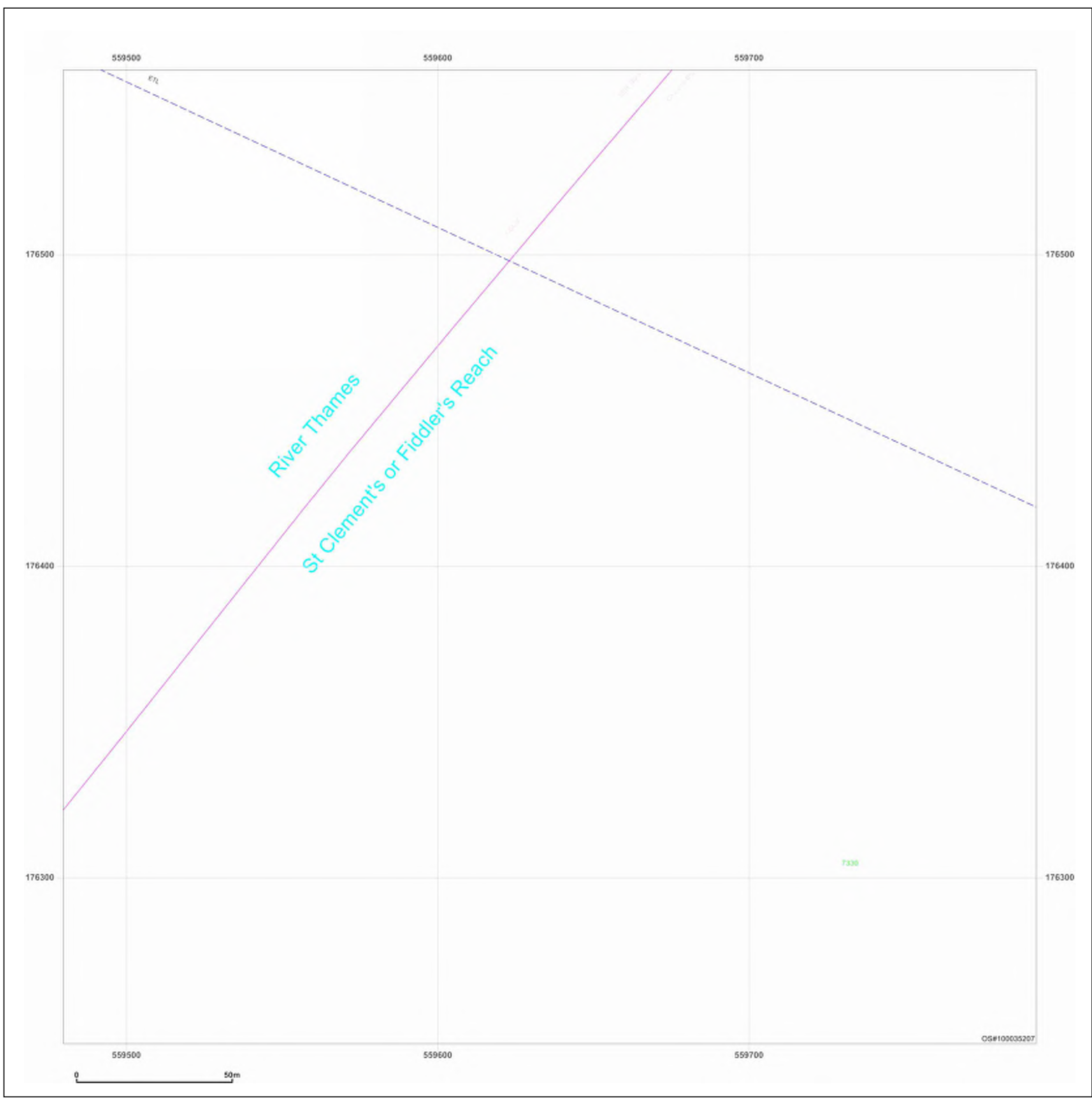


Produced by
 Groundsure Insights
 T: 08444 159000
 E: info@groundsure.com
 W: www.groundsure.com

© Crown copyright and database rights 2018 Ordnance Survey 100035207

Production date: 22 July 2020

Map legend available at:
www.groundsure.com/sites/default/files/groundsure_legend.pdf



Site Details:

London resort

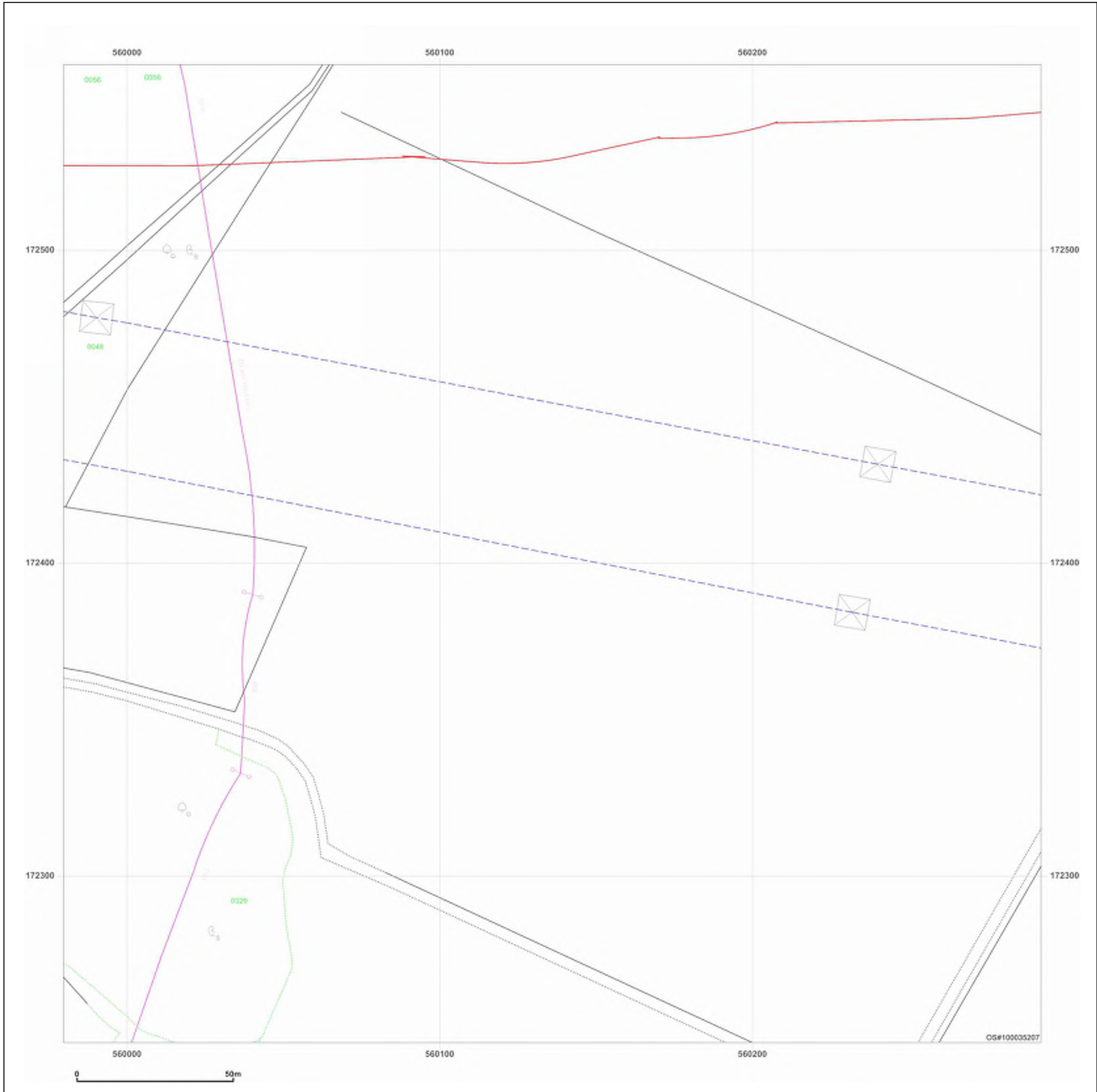
Client Ref: London Resort
Report Ref: GSIP-2020-10332-1119_1250scale_5_2
Grid Ref: 560136, 172403

Map Name: LandLine

Map date: 2003

Scale: 1:1,250

Printed at: 1:1,250



Produced by
 Groundsure Insights
 T: 08444 159000
 E: info@groundsure.com
 W: www.groundsure.com

© Crown copyright and database rights 2018 Ordnance Survey 100035207

Production date: 22 July 2020

Map legend available at:
www.groundsure.com/sites/default/files/groundsure_legend.pdf

Site Details:

London resort

Client Ref: London Resort
Report Ref: GSIP-2020-10332-1119_1250scale_10_3
Grid Ref: 562636, 172903

Map Name: National Grid

Map date: 1952

Scale: 1:1,250

Printed at: 1:2,000



Surveyed 1952
 Revised 1952
 Edition N/A
 Copyright N/A
 Levelled 1952

Surveyed 1952
 Revised 1952
 Edition N/A
 Copyright N/A
 Levelled 1952

Surveyed 1952
 Revised 1952
 Edition N/A
 Copyright N/A
 Levelled 1952

Surveyed 1952
 Revised 1952
 Edition N/A
 Copyright N/A
 Levelled 1952

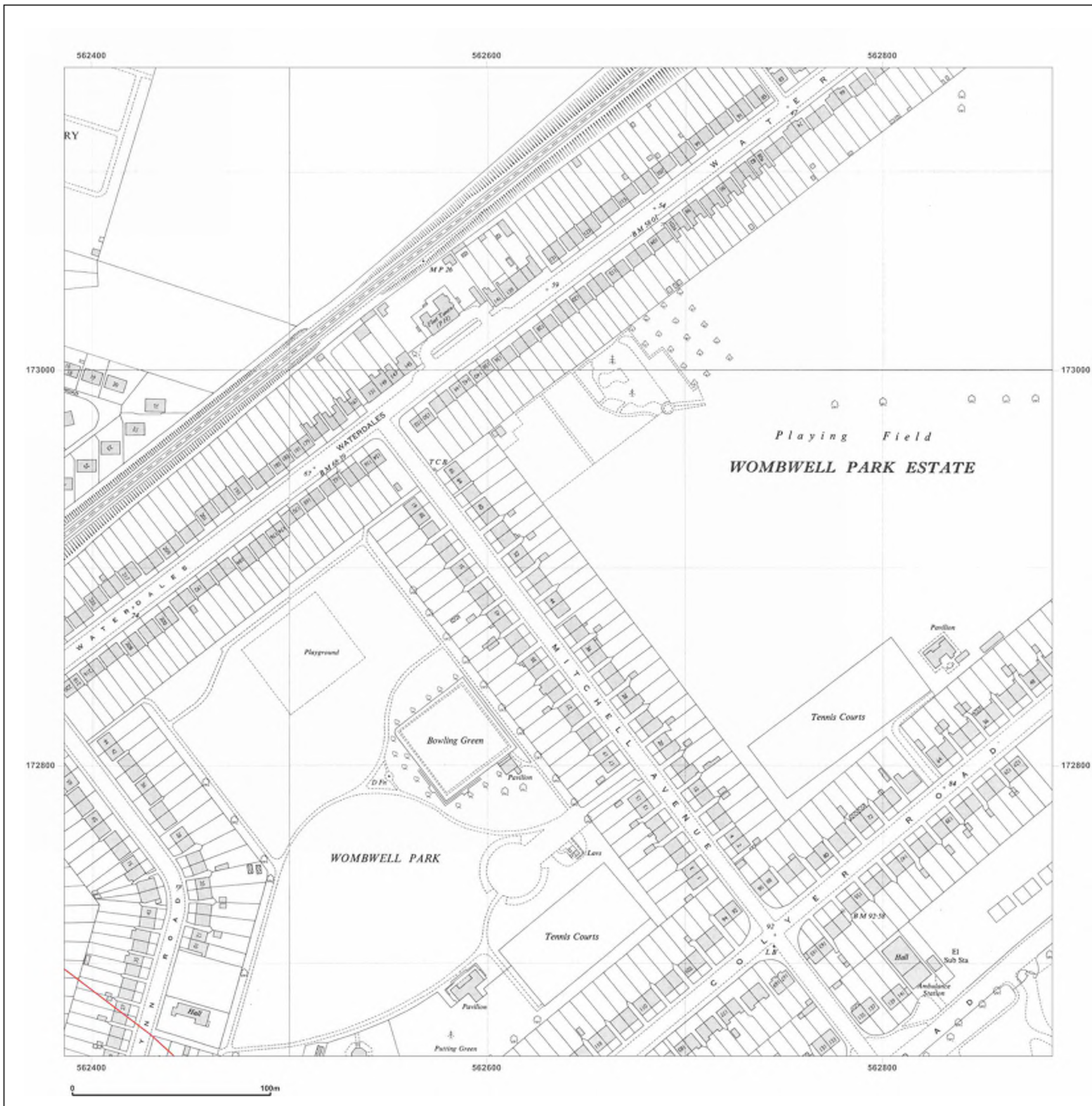


Produced by
 Groundsure Insights
 T: 08444 159000
 E: info@groundsure.com
 W: www.groundsure.com

© Crown copyright and database rights 2018 Ordnance Survey 100035207

Production date: 22 July 2020

Map legend available at:
www.groundsure.com/sites/default/files/groundsure_legend.pdf



Site Details:

London resort

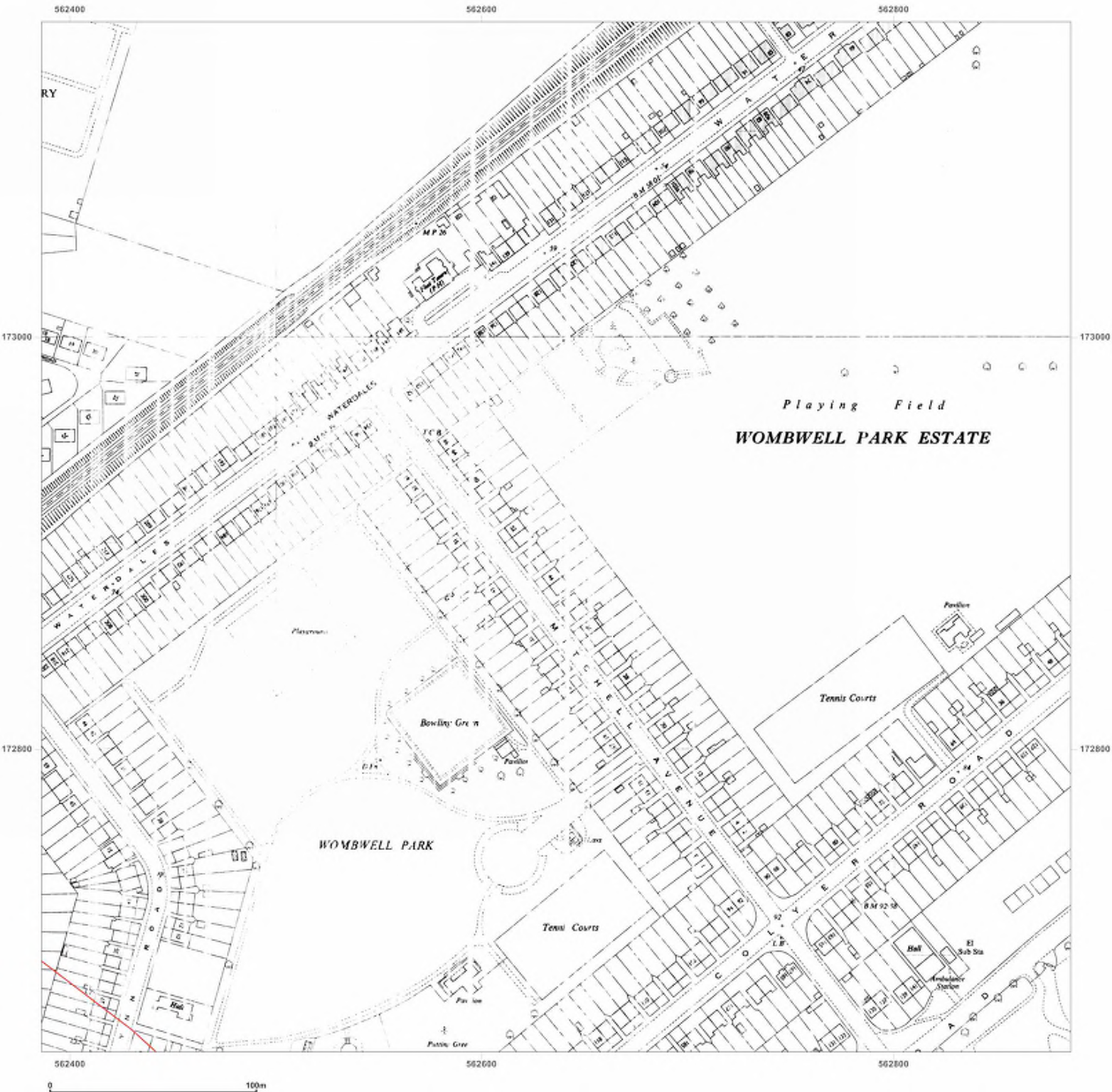
Client Ref: London Resort
Report Ref: GSIP-2020-10332-1119_1250scale_10_3
Grid Ref: 562636, 172903

Map Name: National Grid

Map date: 1953

Scale: 1:1,250

Printed at: 1:2,000



Surveyed N/A
 Revised N/A
 Edition N/A
 Copyright N/A
 Levelled N/A

Surveyed N/A
 Revised N/A
 Edition N/A
 Copyright N/A
 Levelled N/A

Surveyed N/A
 Revised N/A
 Edition N/A
 Copyright N/A
 Levelled N/A

Surveyed N/A
 Revised N/A
 Edition N/A
 Copyright N/A
 Levelled N/A



Produced by
 Groundsure Insights
 T: 08444 159000
 E: info@groundsure.com
 W: www.groundsure.com

© Crown copyright and database rights 2018 Ordnance Survey 100035207

Production date: 22 July 2020

Map legend available at:
www.groundsure.com/sites/default/files/groundsure_legend.pdf

Site Details:

London resort

Client Ref: London Resort
Report Ref: GSIP-2020-10332-1119_1250scale_10_3
Grid Ref: 562636, 172903

Map Name: National Grid

Map date: 1968-1972

Scale: 1:1,250

Printed at: 1:2,000



Surveyed 1952
 Revised 1971
 Edition N/A
 Copyright 1972
 Levelled 1952

Surveyed 1952
 Revised 1971
 Edition N/A
 Copyright 1972
 Levelled 1952

Surveyed 1952
 Revised 1968
 Edition N/A
 Copyright 1969
 Levelled 1952

Surveyed 1952
 Revised 1967
 Edition N/A
 Copyright 1968
 Levelled 1952

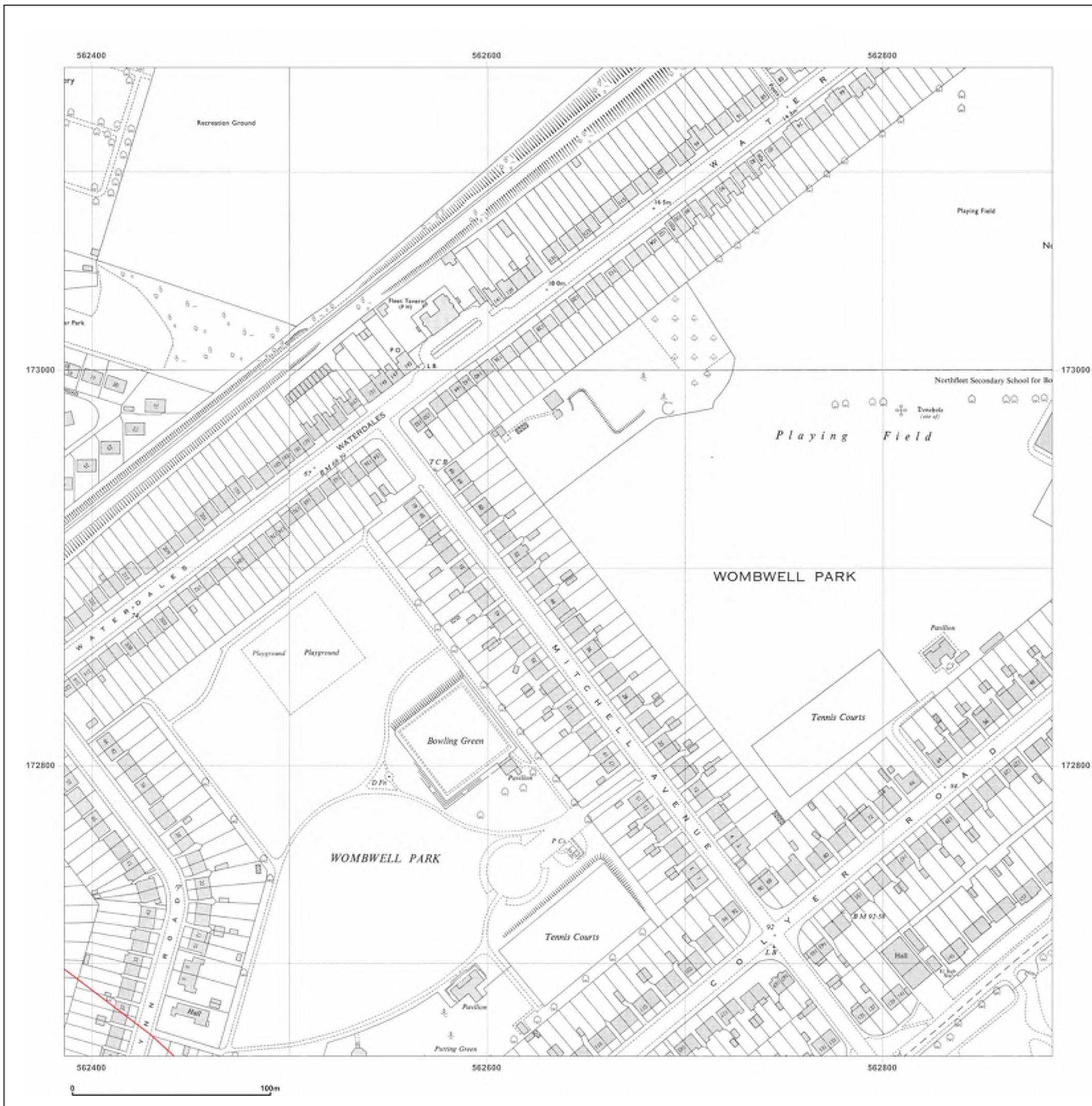


Produced by
 Groundsure Insights
 T: 08444 159000
 E: info@groundsure.com
 W: www.groundsure.com

© Crown copyright and database rights 2018 Ordnance Survey 100035207

Production date: 22 July 2020

Map legend available at:
www.groundsure.com/sites/default/files/groundsure_legend.pdf



Site Details:

London resort

Client Ref: London Resort
Report Ref: GSIP-2020-10332-1119_1250scale_10_3
Grid Ref: 562636, 172903

Map Name: National Grid

Map date: 1984-1989


Scale: 1:1,250

Printed at: 1:2,000



Surveyed N/A
 Revised N/A
 Edition N/A
 Copyright N/A
 Levelled N/A

Surveyed 1983
 Revised 1989
 Edition N/A
 Copyright 1989
 Levelled 1983



Surveyed 1952
 Revised 1985
 Edition N/A
 Copyright 1985
 Levelled 1952

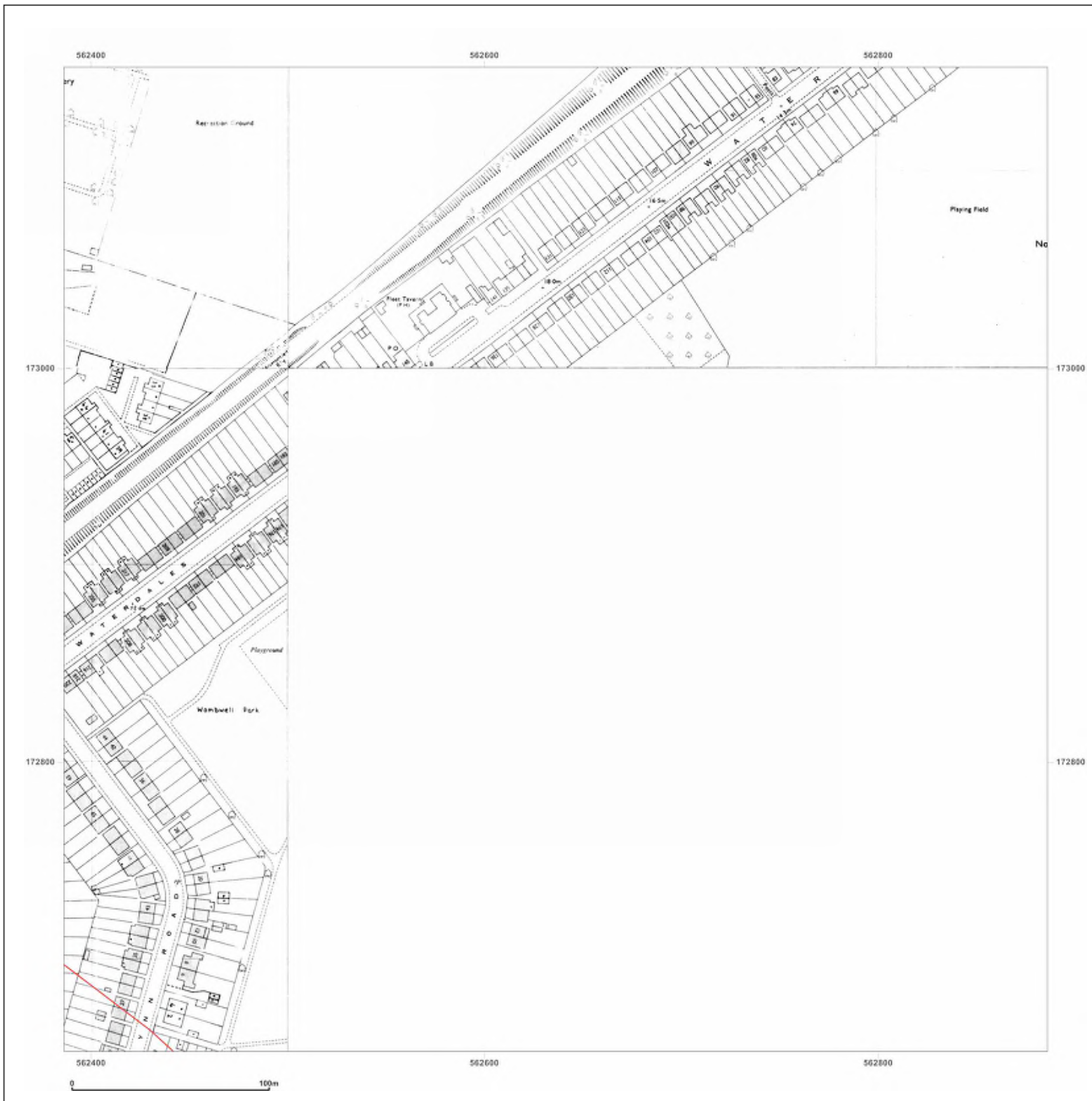


Produced by
 Groundsure Insights
 T: 08444 159000
 E: info@groundsure.com
 W: www.groundsure.com

© Crown copyright and database rights 2018 Ordnance Survey 100035207

Production date: 22 July 2020

Map legend available at:
www.groundsure.com/sites/default/files/groundsure_legend.pdf



Site Details:

London resort


Client Ref: London Resort
Report Ref: GSIP-2020-10332-1119_1250scale_10_3
Grid Ref: 562636, 172903

Map Name: LandLine

Map date: 2003

Scale: 1:1,250

Printed at: 1:1,250



Produced by
 Groundsure Insights
 T: 08444 159000
 E: info@groundsure.com
 W: www.groundsure.com

© Crown copyright and database rights 2018 Ordnance Survey 100035207

Production date: 22 July 2020

Map legend available at:
www.groundsure.com/sites/default/files/groundsure_legend.pdf



Site Details:

London resort


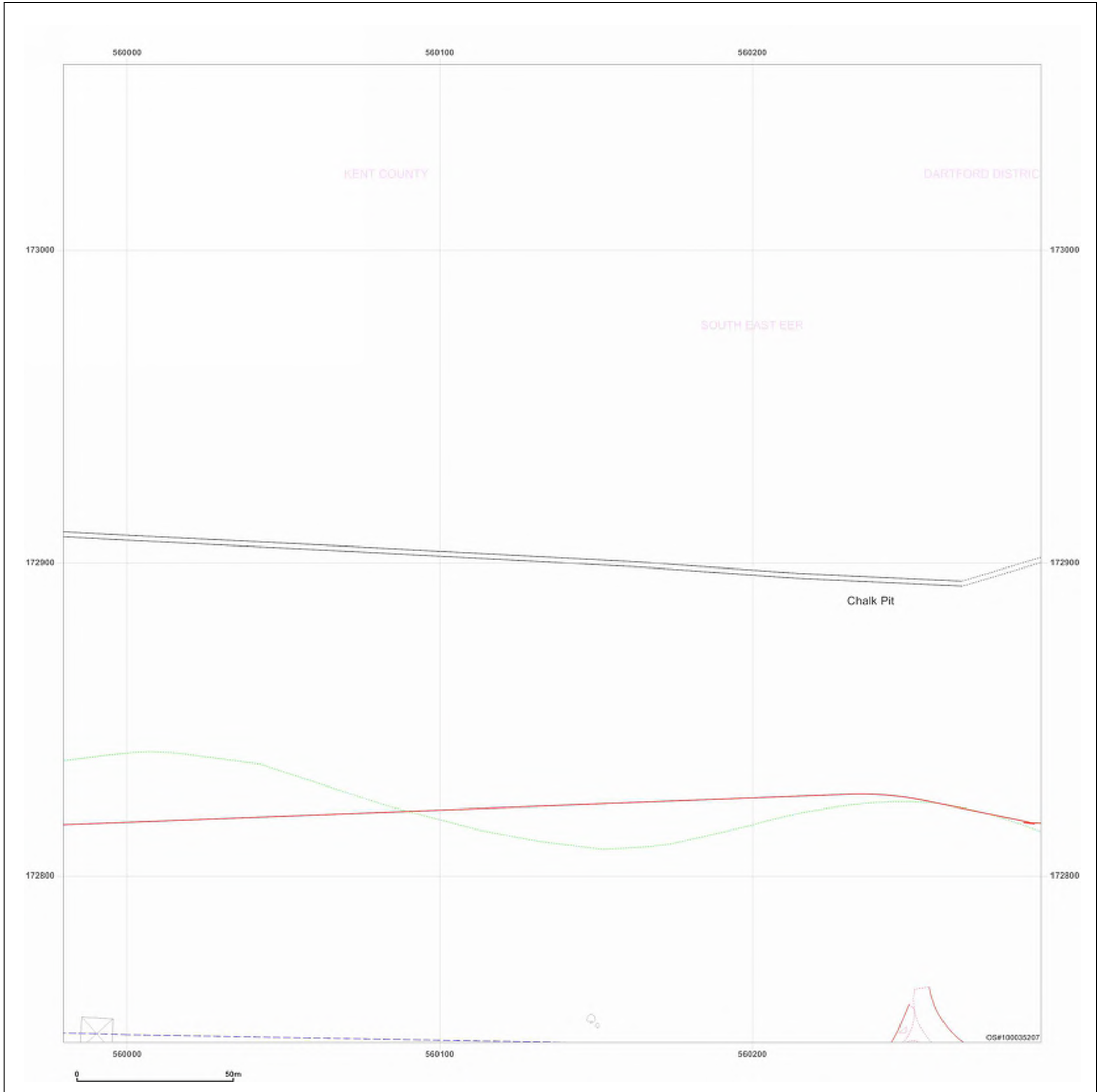
Client Ref: London Resort
Report Ref: GSIP-2020-10332-1119_1250scale_5_3
Grid Ref: 560136, 172903

Map Name: LandLine

Map date: 2003

Scale: 1:1,250

Printed at: 1:1,250



Produced by
 Groundsure Insights
 T: 08444 159000
 E: info@groundsure.com
 W: www.groundsure.com

© Crown copyright and database rights 2018 Ordnance Survey 100035207

Production date: 22 July 2020

Map legend available at:
www.groundsure.com/sites/default/files/groundsure_legend.pdf

Site Details:

London resort

Client Ref: London Resort
Report Ref: GSIP-2020-10332-1119_1250scale_5_6
Grid Ref: 560136, 174403

Map Name: National Grid

Map date: 1952

Scale: 1:1,250

Printed at: 1:2,000



Surveyed 1952
 Revised 1952
 Edition N/A
 Copyright N/A
 Levelled N/A

Surveyed 1952
 Revised 1952
 Edition N/A
 Copyright N/A
 Levelled 1952

Surveyed 1952
 Revised 1952
 Edition N/A
 Copyright N/A
 Levelled 1952

Surveyed 1952
 Revised 1952
 Edition N/A
 Copyright N/A
 Levelled 1952



Produced by
 Groundsure Insights
 T: 08444 159000
 E: info@groundsure.com
 W: www.groundsure.com

© Crown copyright and database rights 2018 Ordnance Survey 100035207

Production date: 22 July 2020

Map legend available at:
www.groundsure.com/sites/default/files/groundsure_legend.pdf



Site Details:

London resort

Client Ref: London Resort
Report Ref: GSIP-2020-10332-1119_1250scale_5_6
Grid Ref: 560136, 174403

Map Name: National Grid

Map date: 1953

Scale: 1:1,250

Printed at: 1:2,000



Surveyed N/A
 Revised N/A
 Edition N/A
 Copyright N/A
 Levelled N/A

Surveyed N/A
 Revised N/A
 Edition N/A
 Copyright N/A
 Levelled N/A

Surveyed N/A
 Revised N/A
 Edition N/A
 Copyright N/A
 Levelled N/A



Produced by
 Groundsure Insights
 T: 08444 159000
 E: info@groundsure.com
 W: www.groundsure.com

© Crown copyright and database rights 2018 Ordnance Survey 100035207

Production date: 22 July 2020

Map legend available at:
www.groundsure.com/sites/default/files/groundsure_legend.pdf

Site Details:

London resort

Client Ref: London Resort
Report Ref: GSIP-2020-10332-1119_1250scale_5_6
Grid Ref: 560136, 174403

Map Name: National Grid

Map date: 1969-1973

Scale: 1:1,250

Printed at: 1:2,000



Surveyed N/A	Surveyed 1952
Revised 1968	Revised 1970
Edition N/A	Edition N/A
Copyright 1969	Copyright 1971
Levelled 1956	Levelled 1956

Surveyed 1952	Surveyed 1952
Revised 1973	Revised 1970
Edition N/A	Edition N/A
Copyright 1973	Copyright 1971
Levelled 1952	Levelled 1952



Produced by
 Groundsure Insights
 T: 08444 159000
 E: info@groundsure.com
 W: www.groundsure.com

© Crown copyright and database rights 2018 Ordnance Survey 100035207

Production date: 22 July 2020

Map legend available at:
www.groundsure.com/sites/default/files/groundsure_legend.pdf



Site Details:

London resort

Client Ref: London Resort
Report Ref: GSIP-2020-10332-1119_1250scale_5_6
Grid Ref: 560136, 174403

Map Name: National Grid

Map date: 1975-1978



Scale: 1:1,250

Printed at: 1:2,000



Surveyed 1952
 Revised 1975
 Edition N/A
 Copyright 1975
 Levelled 1956

Surveyed 1956
 Revised 1978
 Edition N/A
 Copyright 1978
 Levelled 1956



Produced by
 Groundsure Insights
 T: 08444 159000
 E: info@groundsure.com
 W: www.groundsure.com

© Crown copyright and database rights 2018 Ordnance Survey 100035207

Production date: 22 July 2020

Map legend available at:
www.groundsure.com/sites/default/files/groundsure_legend.pdf

Site Details:

London resort

Client Ref: London Resort
Report Ref: GSIP-2020-10332-1119_1250scale_5_6
Grid Ref: 560136, 174403

Map Name: National Grid

Map date: 1983-1985

Scale: 1:1,250

Printed at: 1:2,000



Surveyed N/A
 Revised N/A
 Edition N/A
 Copyright 1983
 Levelled 1956

Surveyed 1984
 Revised 1985
 Edition N/A
 Copyright 1985
 Levelled 1984



Produced by
 Groundsure Insights
 T: 08444 159000
 E: info@groundsure.com
 W: www.groundsure.com

© Crown copyright and database rights 2018 Ordnance Survey 100035207

Production date: 22 July 2020

Map legend available at:
www.groundsure.com/sites/default/files/groundsure_legend.pdf



Site Details:

London resort

Client Ref: London Resort
Report Ref: GSIP-2020-10332-1119_1250scale_5_6
Grid Ref: 560136, 174403

Map Name: National Grid

Map date: 1989-1992

Scale: 1:1,250

Printed at: 1:2,000



Surveyed 1984
 Revised 1989
 Edition N/A
 Copyright 1989
 Levelled 1984

Surveyed N/A
 Revised N/A
 Edition N/A
 Copyright N/A
 Levelled N/A

Surveyed 1984
 Revised 1990
 Edition N/A
 Copyright 1990
 Levelled 1984



Produced by
 Groundsure Insights
 T: 08444 159000
 E: info@groundsure.com
 W: www.groundsure.com

© Crown copyright and database rights 2018 Ordnance Survey 100035207

Production date: 22 July 2020

Map legend available at:
www.groundsure.com/sites/default/files/groundsure_legend.pdf



Site Details:

London resort

Client Ref: London Resort
Report Ref: GSIP-2020-10332-1119_1250scale_5_6
Grid Ref: 560136, 174403

Map Name: LandLine

Map date: 2003

Scale: 1:1,250

Printed at: 1:1,250



Produced by
 Groundsure Insights
 T: 08444 159000
 E: info@groundsure.com
 W: www.groundsure.com

© Crown copyright and database rights 2018 Ordnance Survey 100035207

Production date: 22 July 2020

Map legend available at:
www.groundsure.com/sites/default/files/groundsure_legend.pdf



Site Details:

London resort

Client Ref: London Resort
Report Ref: GSIP-2020-10332-1119_1250scale_5_7
Grid Ref: 560136, 174903

Map Name: National Grid

Map date: 1952

Scale: 1:1,250

Printed at: 1:2,000



Surveyed 1952
 Revised 1952
 Edition N/A
 Copyright N/A
 Levelled 1952

Surveyed 1952
 Revised 1952
 Edition N/A
 Copyright N/A
 Levelled 1952

Surveyed 1952
 Revised 1952
 Edition N/A
 Copyright N/A
 Levelled N/A

Surveyed 1952
 Revised 1952
 Edition N/A
 Copyright N/A
 Levelled 1952



Produced by
 Groundsure Insights
 T: 08444 159000
 E: info@groundsure.com
 W: www.groundsure.com

© Crown copyright and database rights 2018 Ordnance Survey 100035207

Production date: 22 July 2020

Map legend available at:
www.groundsure.com/sites/default/files/groundsure_legend.pdf



Site Details:

London resort

Client Ref: London Resort
Report Ref: GSIP-2020-10332-1119_1250scale_5_7
Grid Ref: 560136, 174903

Map Name: National Grid

Map date: 1953

Scale: 1:1,250

Printed at: 1:2,000



Surveyed N/A
 Revised N/A
 Edition N/A
 Copyright N/A
 Levelled N/A

Surveyed N/A
 Revised N/A
 Edition N/A
 Copyright N/A
 Levelled N/A

Surveyed N/A
 Revised N/A
 Edition N/A
 Copyright N/A
 Levelled N/A



Produced by
 Groundsure Insights
 T: 08444 159000
 E: info@groundsure.com
 W: www.groundsure.com

© Crown copyright and database rights 2018 Ordnance Survey 100035207

Production date: 22 July 2020

Map legend available at:
www.groundsure.com/sites/default/files/groundsure_legend.pdf



Site Details:

London resort

Client Ref: London Resort
Report Ref: GSIP-2020-10332-1119_1250scale_5_7
Grid Ref: 560136, 174903

Map Name: National Grid

Map date: 1969-1972

Scale: 1:1,250

Printed at: 1:2,000



Surveyed 1952
 Revised 1970
 Edition N/A
 Copyright 1971
 Levelled 1952

Surveyed 1952
 Revised 1971
 Edition N/A
 Copyright 1972
 Levelled 1952

Surveyed N/A
 Revised 1968
 Edition N/A
 Copyright 1969
 Levelled 1956

Surveyed 1952
 Revised 1970
 Edition N/A
 Copyright 1971
 Levelled 1956



Produced by
 Groundsure Insights
 T: 08444 159000
 E: info@groundsure.com
 W: www.groundsure.com

© Crown copyright and database rights 2018 Ordnance Survey 100035207

Production date: 22 July 2020

Map legend available at:
www.groundsure.com/sites/default/files/groundsure_legend.pdf



Site Details:

London resort

Client Ref: London Resort
Report Ref: GSIP-2020-10332-1119_1250scale_5_7
Grid Ref: 560136, 174903

Map Name: National Grid

Map date: 1975-1979

Scale: 1:1,250

Printed at: 1:2,000



Surveyed N/A
 Revised N/A
 Edition N/A
 Copyright N/A
 Levelled N/A

Surveyed 1952
 Revised 1975
 Edition N/A
 Copyright 1975
 Levelled 1956

Surveyed 1956
 Revised 1978
 Edition N/A
 Copyright 1978
 Levelled 1956

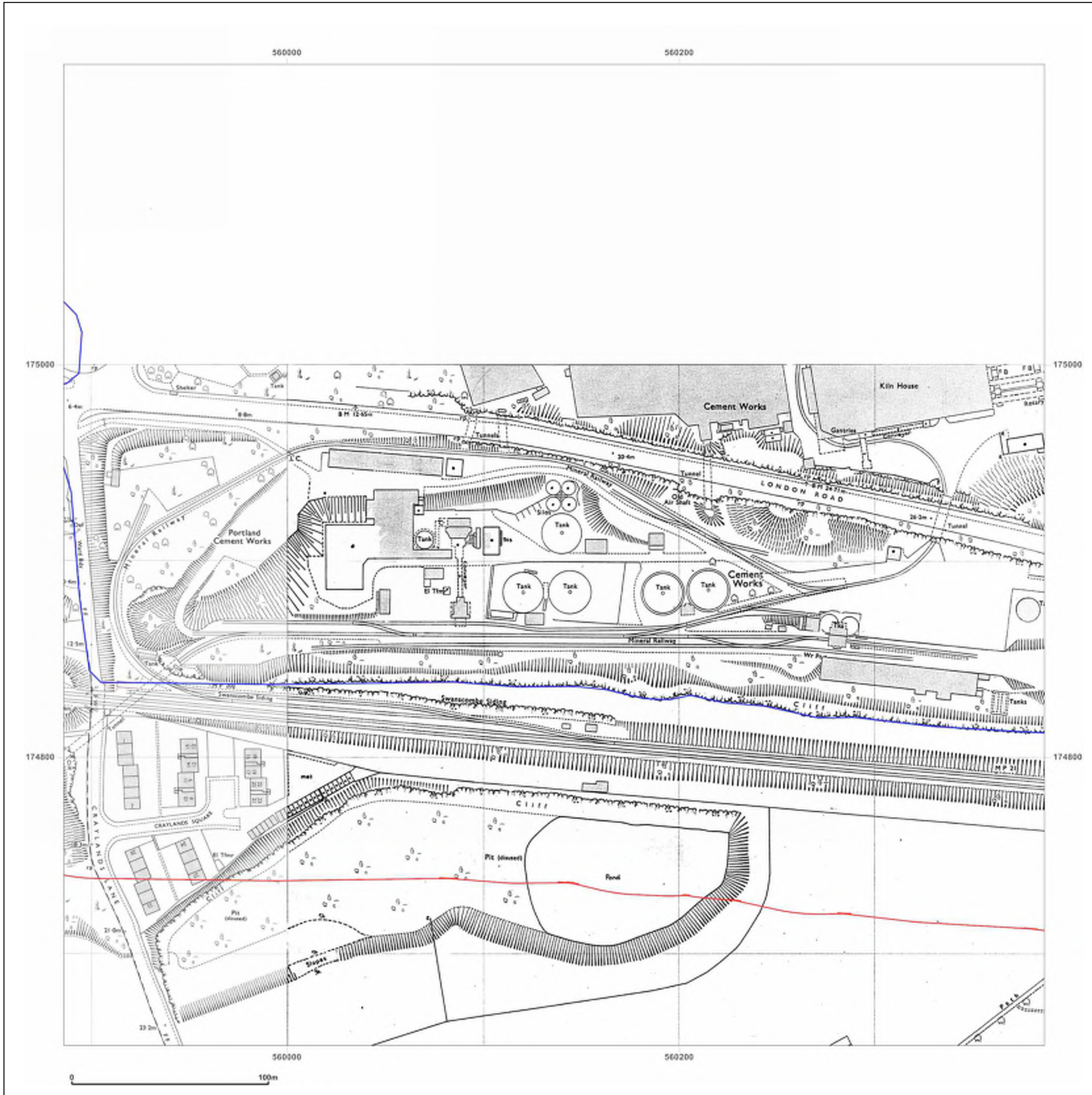


Produced by
 Groundsure Insights
 T: 08444 159000
 E: info@groundsure.com
 W: www.groundsure.com

© Crown copyright and database rights 2018 Ordnance Survey 100035207

Production date: 22 July 2020

Map legend available at:
www.groundsure.com/sites/default/files/groundsure_legend.pdf



Site Details:

London resort

Client Ref: London Resort
Report Ref: GSIP-2020-10332-1119_1250scale_5_7
Grid Ref: 560136, 174903

Map Name: National Grid

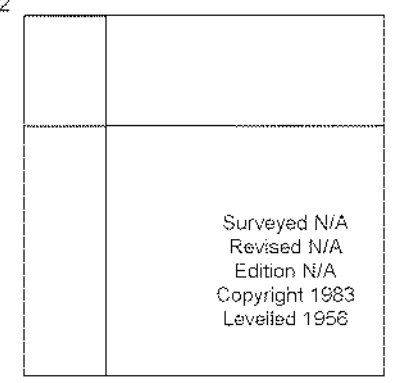
Map date: 1980-1983

Scale: 1:1,250

Printed at: 1:2,000



Surveyed N/A
 Revised N/A
 Edition N/A
 Copyright 1980
 Levelled 1952



Surveyed N/A
 Revised N/A
 Edition N/A
 Copyright 1983
 Levelled 1956

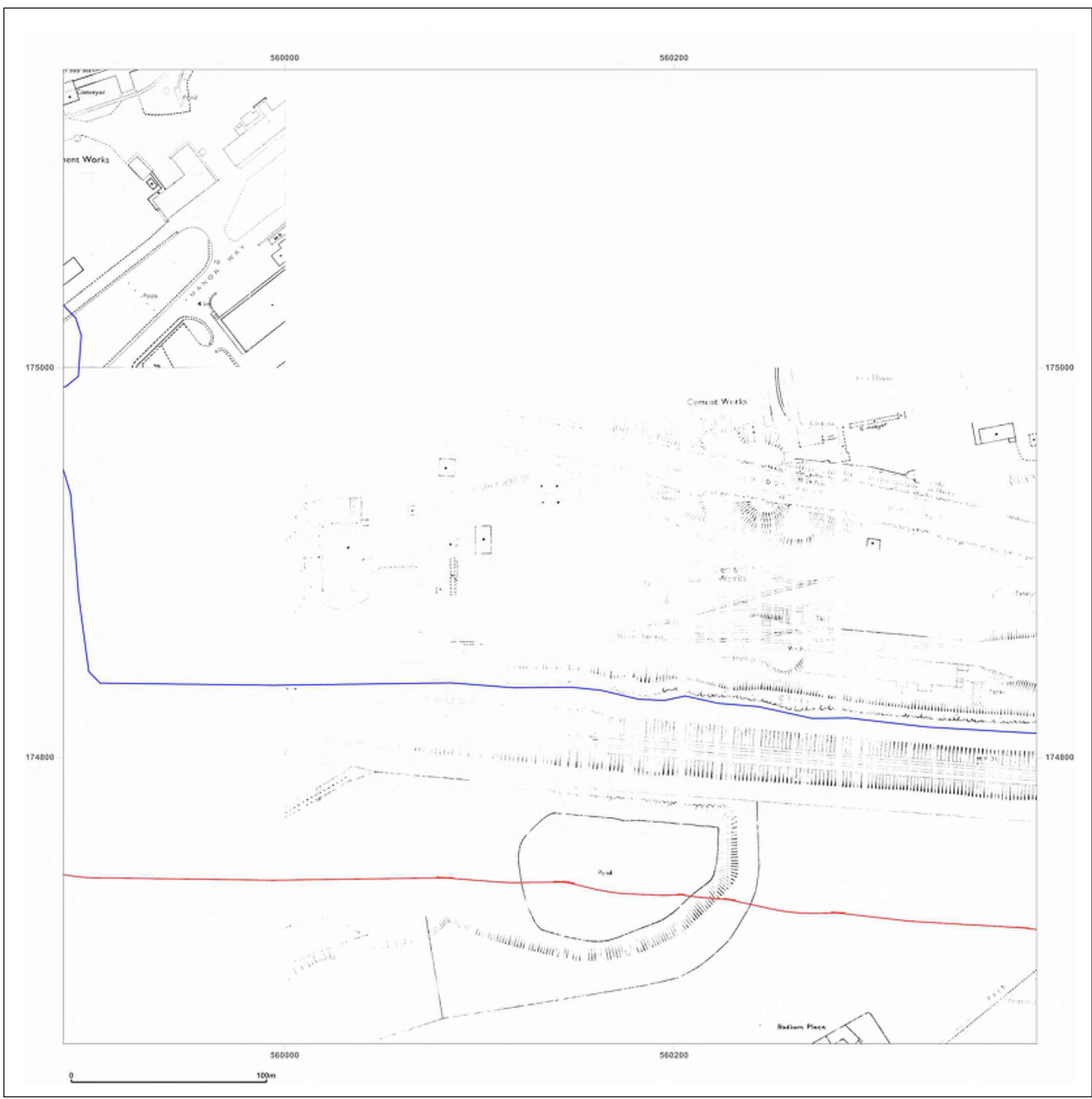


Produced by
 Groundsure Insights
 T: 08444 159000
 E: info@groundsure.com
 W: www.groundsure.com

© Crown copyright and database rights 2018 Ordnance Survey 100035207

Production date: 22 July 2020

Map legend available at:
www.groundsure.com/sites/default/files/groundsure_legend.pdf



Site Details:

London resort

Client Ref: London Resort
Report Ref: GSIP-2020-10332-1119_1250scale_5_7
Grid Ref: 560136, 174903

Map Name: National Grid

Map date: 1989-1993


Scale: 1:1,250

Printed at: 1:2,000



Surveyed N/A
 Revised N/A
 Edition N/A
 Copyright 1992
 Levelled N/A

Surveyed N/A
 Revised N/A
 Edition N/A
 Copyright N/A
 Levelled N/A



Surveyed 1984
 Revised 1989
 Edition N/A
 Copyright 1989
 Levelled 1984

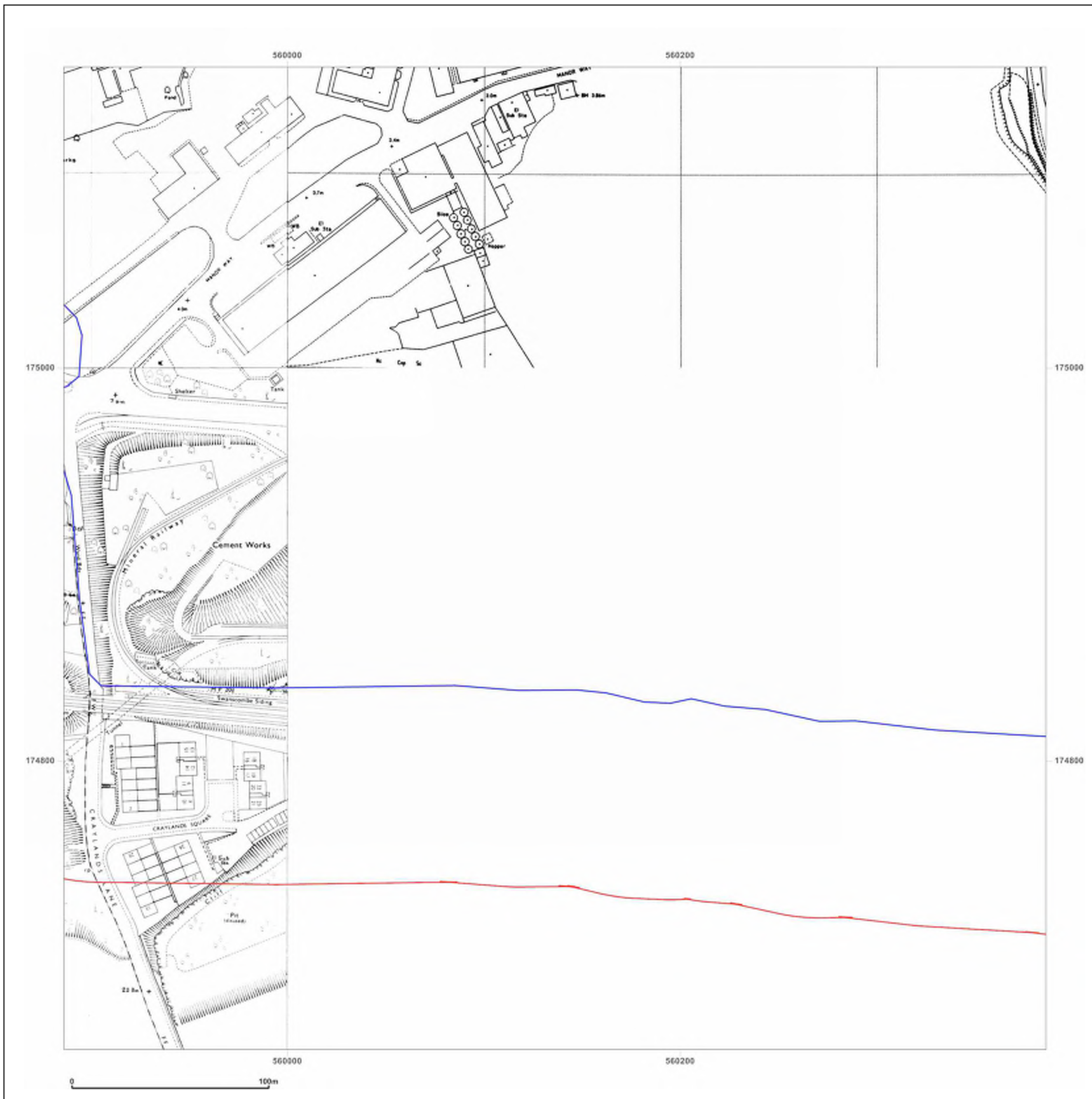


Produced by
 Groundsure Insights
 T: 08444 159000
 E: info@groundsure.com
 W: www.groundsure.com

© Crown copyright and database rights 2018 Ordnance Survey 100035207

Production date: 22 July 2020

Map legend available at:
www.groundsure.com/sites/default/files/groundsure_legend.pdf



Site Details:

London resort


Client Ref: London Resort
Report Ref: GSIP-2020-10332-1119_1250scale_5_7
Grid Ref: 560136, 174903

Map Name: LandLine

Map date: 2003

Scale: 1:1,250

Printed at: 1:1,250

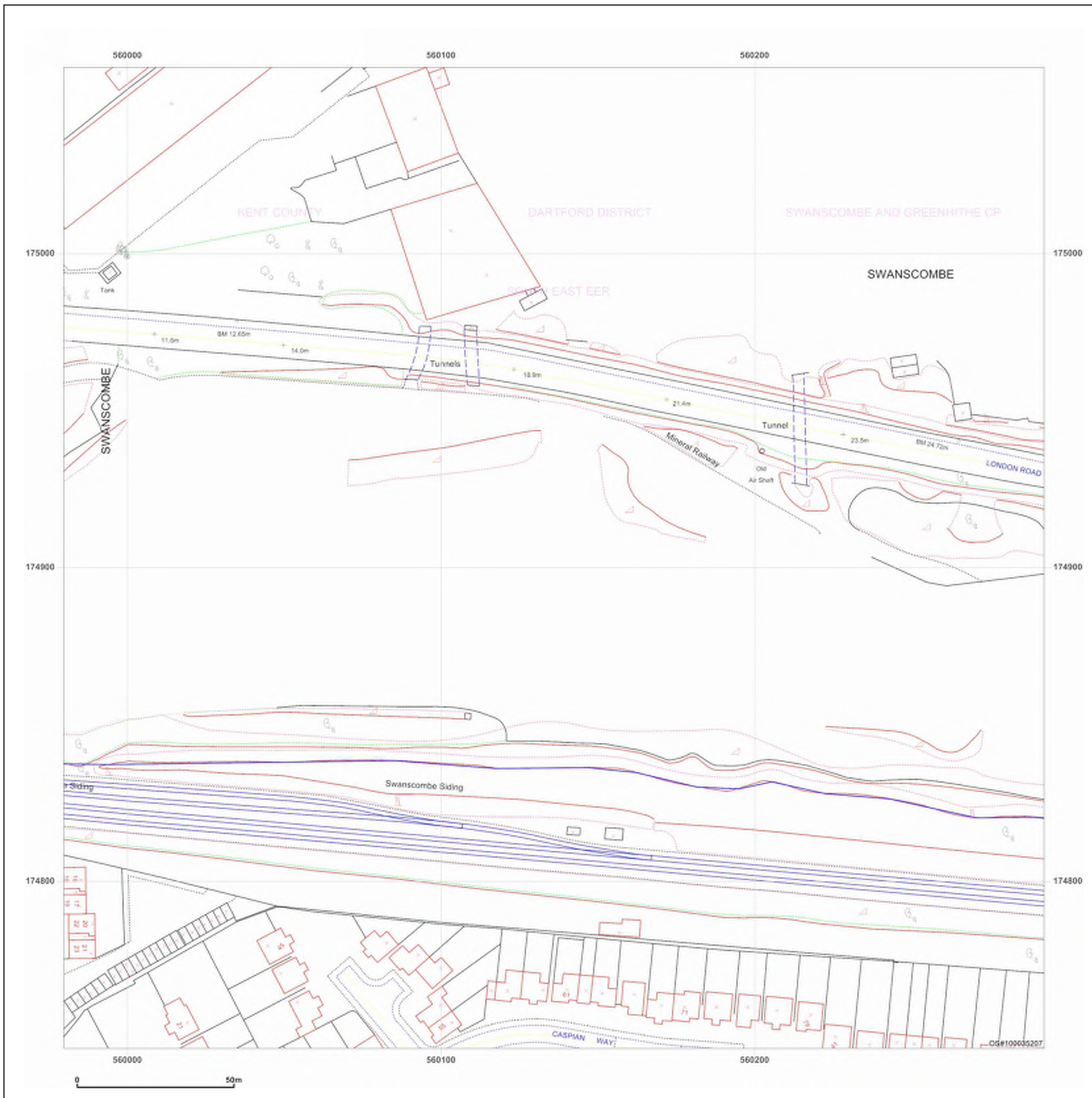


Produced by
 Groundsure Insights
 T: 08444 159000
 E: info@groundsure.com
 W: www.groundsure.com

© Crown copyright and database rights 2018 Ordnance Survey 100035207

Production date: 22 July 2020

Map legend available at:
www.groundsure.com/sites/default/files/groundsure_legend.pdf



Site Details:

London resort

Client Ref: London Resort
Report Ref: GSIP-2020-10332-1119_1250scale_5_8
Grid Ref: 560136, 175403

Map Name: National Grid

Map date: 1953

Scale: 1:1,250

Printed at: 1:2,000



<p>Surveyed N/A Revised N/A Edition N/A Copyright N/A Levelled N/A</p>	<p>Surveyed N/A Revised N/A Edition N/A Copyright N/A Levelled N/A</p>
--	--



Produced by
 Groundsure Insights
 T: 08444 159000
 E: info@groundsure.com
 W: www.groundsure.com

© Crown copyright and database rights 2018 Ordnance Survey 100035207

Production date: 22 July 2020

Map legend available at:
www.groundsure.com/sites/default/files/groundsure_legend.pdf



Site Details:

London resort

Client Ref: London Resort
Report Ref: GSIP-2020-10332-1119_1250scale_5_8
Grid Ref: 560136, 175403

Map Name: National Grid

Map date: 1971-1972

Scale: 1:1,250

Printed at: 1:2,000



Surveyed 1951
 Revised 1971
 Edition N/A
 Copyright N/A
 Levelled 1952

Surveyed 1952
 Revised 1970
 Edition N/A
 Copyright 1971
 Levelled 1952

Surveyed 1952
 Revised 1971
 Edition N/A
 Copyright 1972
 Levelled 1952



Produced by
 Groundsure Insights
 T: 08444 159000
 E: info@groundsure.com
 W: www.groundsure.com

© Crown copyright and database rights 2018 Ordnance Survey 100035207

Production date: 22 July 2020

Map legend available at:
www.groundsure.com/sites/default/files/groundsure_legend.pdf



Site Details:

London resort

Client Ref: London Resort
Report Ref: GSIP-2020-10332-1119_1250scale_5_8
Grid Ref: 560136, 175403

Map Name: National Grid

Map date: 1992-1993

Scale: 1:1,250

Printed at: 1:2,000



Surveyed N/A
 Revised N/A
 Edition N/A
 Copyright N/A
 Levelled N/A

Surveyed N/A Revised N/A Edition N/A Copyright 1992 Levelled N/A	Surveyed N/A Revised N/A Edition N/A Copyright N/A Levelled N/A



Produced by
 Groundsure Insights
 T: 08444 159000
 E: info@groundsure.com
 W: www.groundsure.com

© Crown copyright and database rights 2018 Ordnance Survey 100035207

Production date: 22 July 2020

Map legend available at:
www.groundsure.com/sites/default/files/groundsure_legend.pdf



Site Details:

London resort

Client Ref: London Resort
Report Ref: GSIP-2020-10332-1119_1250scale_5_8
Grid Ref: 560136, 175403

Map Name: LandLine

Map date: 2003

Scale: 1:1,250

Printed at: 1:1,250

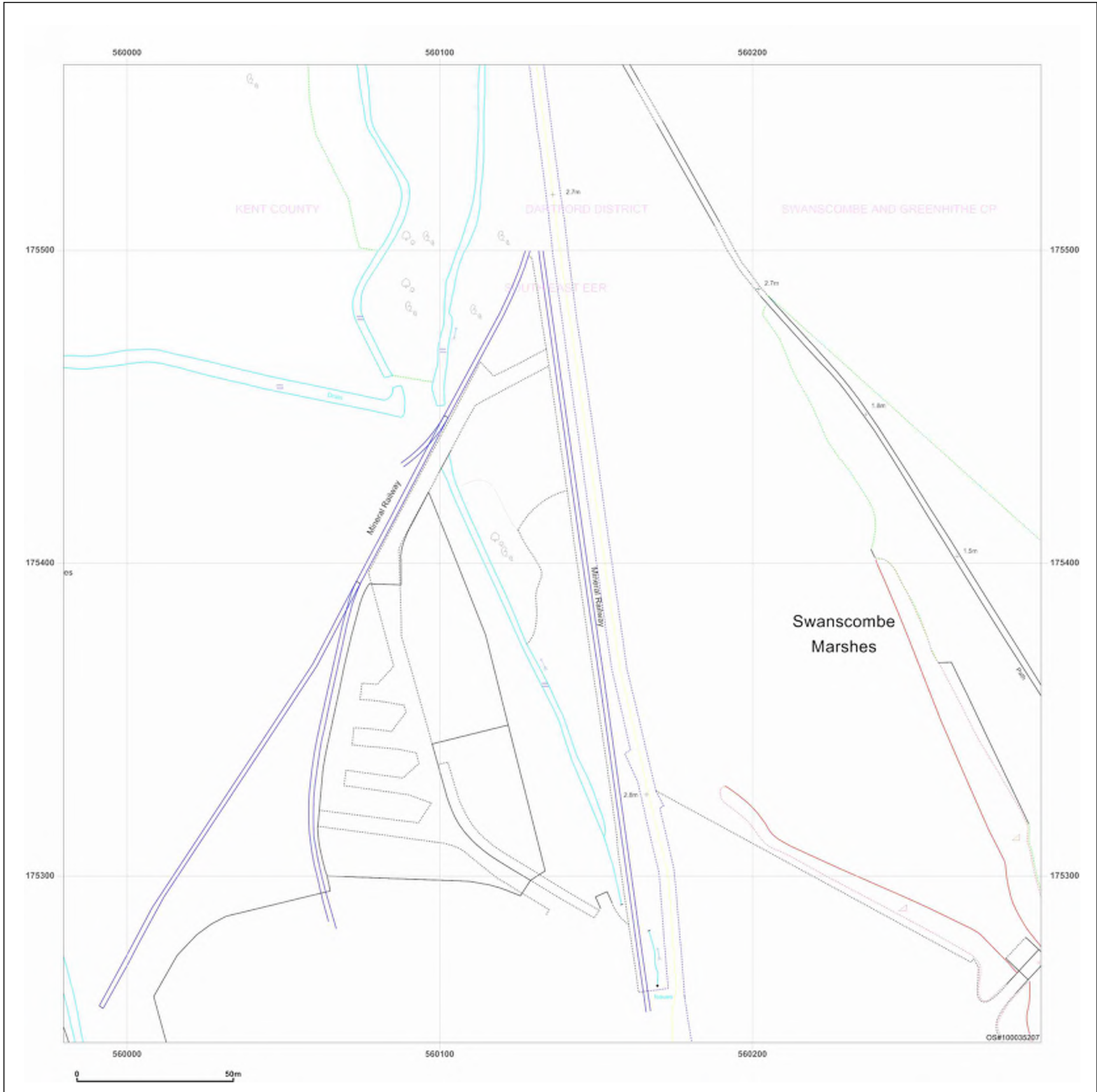


Produced by
 Groundsure Insights
 T: 08444 159000
 E: info@groundsure.com
 W: www.groundsure.com

© Crown copyright and database rights 2018 Ordnance Survey 100035207

Production date: 22 July 2020

Map legend available at:
www.groundsure.com/sites/default/files/groundsure_legend.pdf



Site Details:

London resort


Client Ref: London Resort
Report Ref: GSIP-2020-10332-1119_1250scale_5_9
Grid Ref: 560136, 175903

Map Name: LandLine

Map date: 2003

Scale: 1:1,250

Printed at: 1:1,250




Produced by
 Groundsure Insights
 T: 08444 159000
 E: info@groundsure.com
 W: www.groundsure.com

© Crown copyright and database rights 2018 Ordnance Survey 100035207

Production date: 22 July 2020

Map legend available at:
www.groundsure.com/sites/default/files/groundsure_legend.pdf



Site Details:

London resort

Client Ref: London Resort
Report Ref: GSIP-2020-10332-1119_1250scale_5_10
Grid Ref: 560136, 176403

Map Name: LandLine

Map date: 2003

Scale: 1:1,250

Printed at: 1:1,250

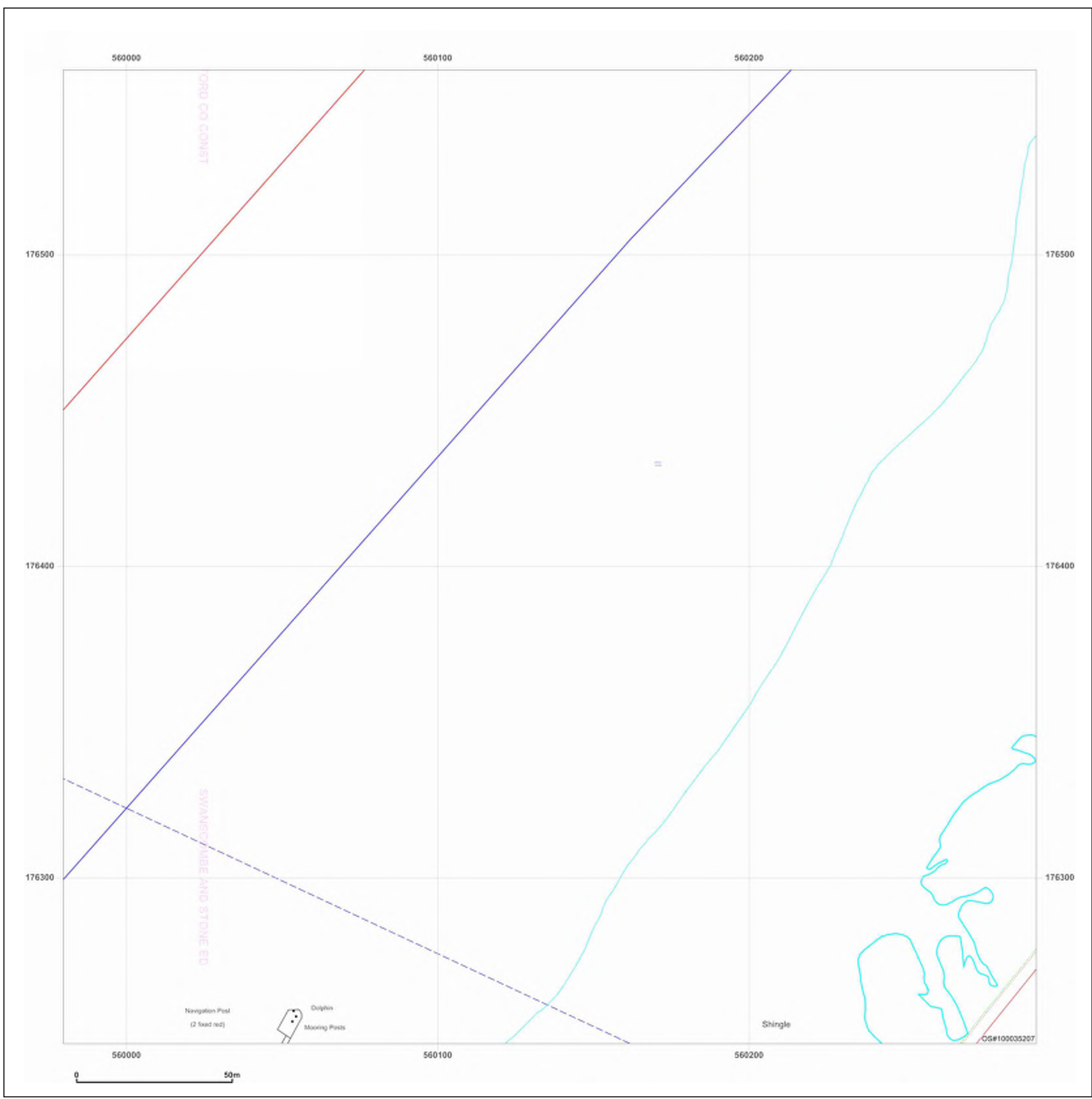


Produced by
 Groundsure Insights
 T: 08444 159000
 E: info@groundsure.com
 W: www.groundsure.com

© Crown copyright and database rights 2018 Ordnance Survey 100035207

Production date: 22 July 2020

Map legend available at:
www.groundsure.com/sites/default/files/groundsure_legend.pdf



Site Details:

London resort

Client Ref: London Resort
Report Ref: GSIP-2020-10332-1119_1250scale_5_11
Grid Ref: 560136, 176903

Map Name: National Grid

Map date: 1950-1951

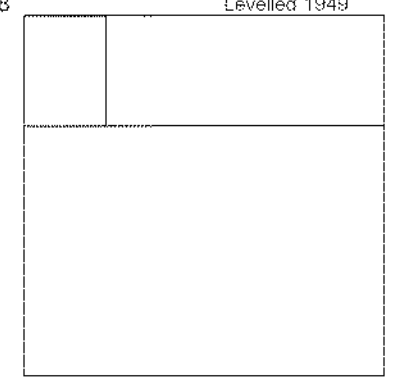
Scale: 1:1,250

Printed at: 1:2,000



Surveyed 1951
 Revised 1951
 Edition N/A
 Copyright N/A
 Levelled 1948

Surveyed 1950
 Revised 1950
 Edition N/A
 Copyright N/A
 Levelled 1949

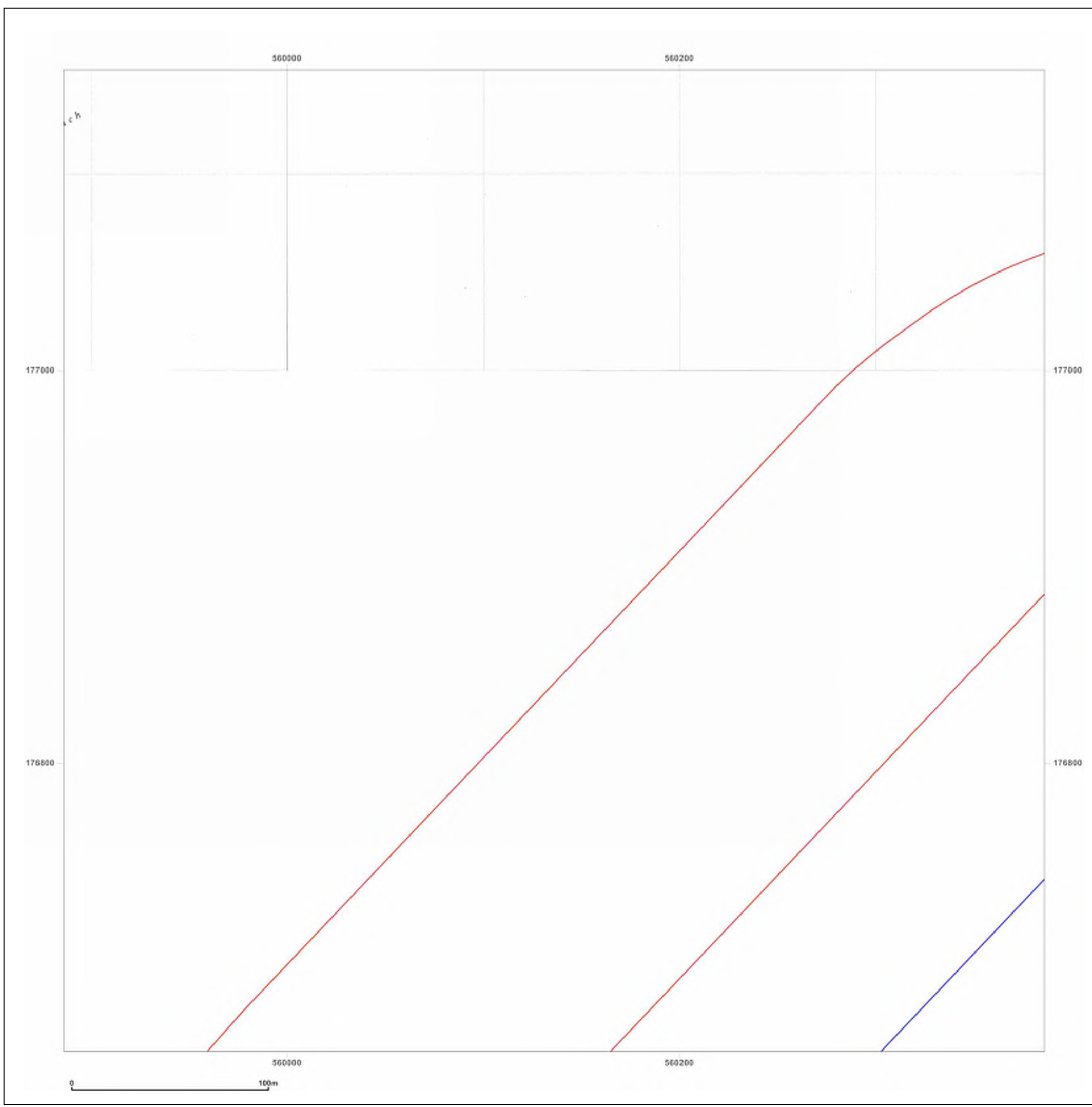


Produced by
 Groundsure Insights
 T: 08444 159000
 E: info@groundsure.com
 W: www.groundsure.com

© Crown copyright and database rights 2018 Ordnance Survey 100035207

Production date: 22 July 2020

Map legend available at:
www.groundsure.com/sites/default/files/groundsure_legend.pdf



Site Details:

London resort

Client Ref: London Resort
Report Ref: GSIP-2020-10332-1119_1250scale_5_11
Grid Ref: 560136, 176903

Map Name: National Grid

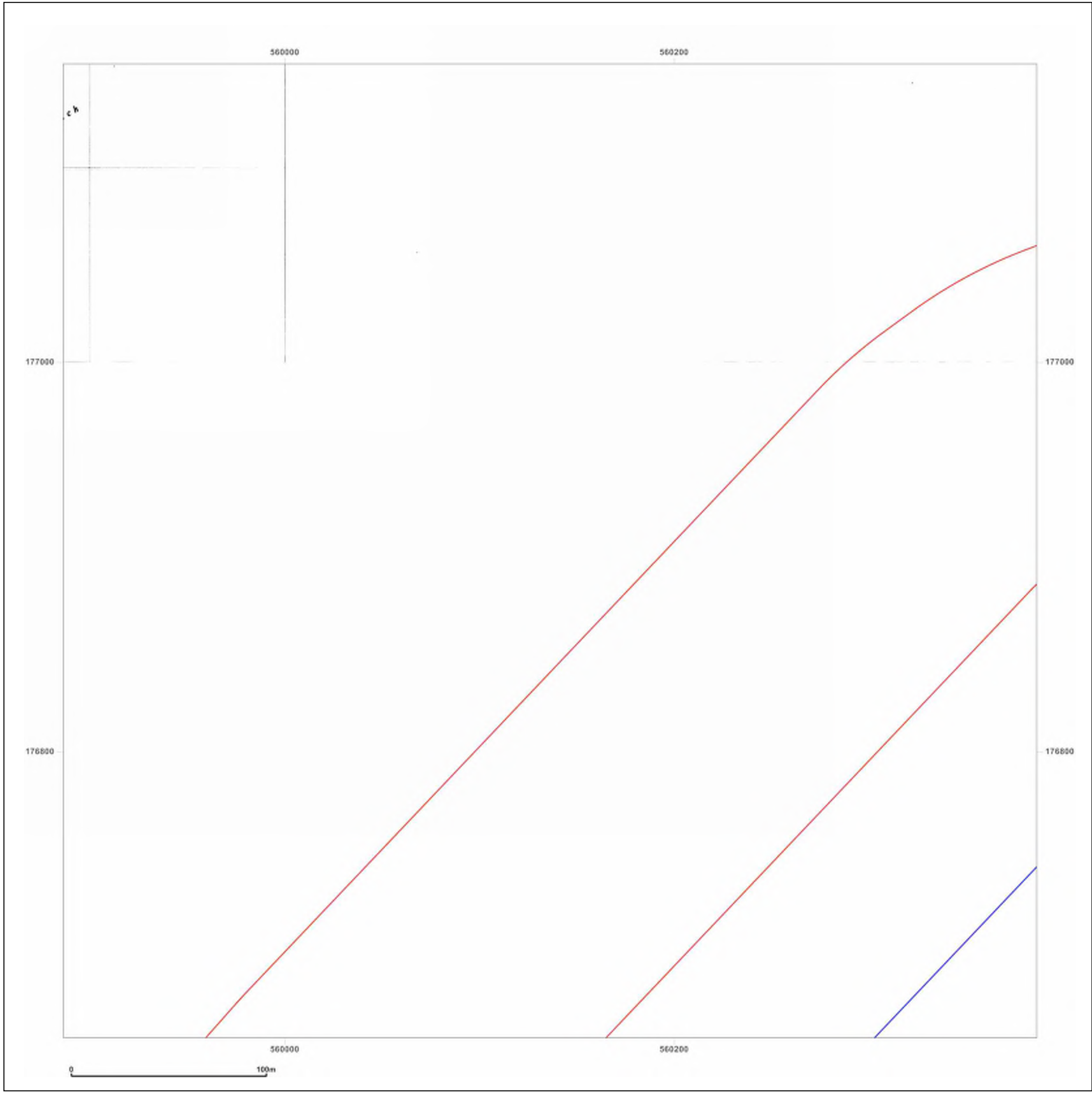

Map date: 1951-1952

Scale: 1:1,250

Printed at: 1:2,000



Surveyed N/A	Surveyed N/A
Revised N/A	Revised N/A
Edition N/A	Edition N/A
Copyright N/A	Copyright N/A
Levelled N/A	Levelled N/A



Produced by
 Groundsure Insights
 T: 08444 159000
 E: info@groundsure.com
 W: www.groundsure.com

© Crown copyright and database rights 2018 Ordnance Survey 100035207

Production date: 22 July 2020

Map legend available at:
www.groundsure.com/sites/default/files/groundsure_legend.pdf

Site Details:

London resort

Client Ref: London Resort
Report Ref: GSIP-2020-10332-1119_1250scale_5_11
Grid Ref: 560136, 176903

Map Name: National Grid

Map date: 1968-1971


Scale: 1:1,250

Printed at: 1:2,000



Surveyed 1951
 Revised 1968
 Edition N/A
 Copyright 1968
 Levelled 1961

Surveyed 1970
 Revised 1970
 Edition N/A
 Copyright 1971
 Levelled 1961

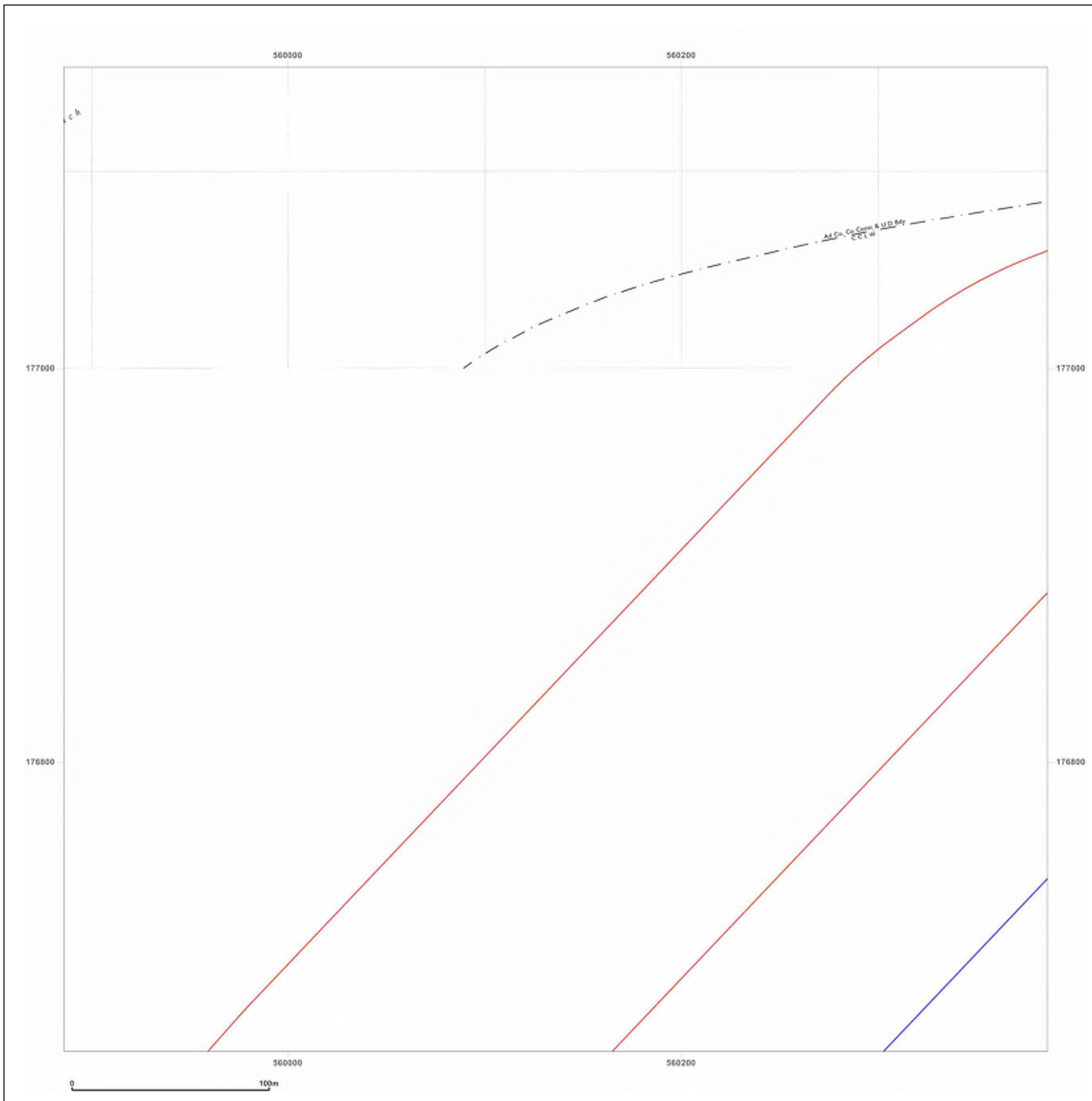


Produced by
 Groundsure Insights
 T: 08444 159000
 E: info@groundsure.com
 W: www.groundsure.com

© Crown copyright and database rights 2018 Ordnance Survey 100035207

Production date: 22 July 2020

Map legend available at:
www.groundsure.com/sites/default/files/groundsure_legend.pdf



Site Details:

London resort

Client Ref: London Resort
Report Ref: GSIP-2020-10332-1119_1250scale_5_11
Grid Ref: 560136, 176903

Map Name: LandLine

Map date: 2003

Scale: 1:1,250

Printed at: 1:1,250

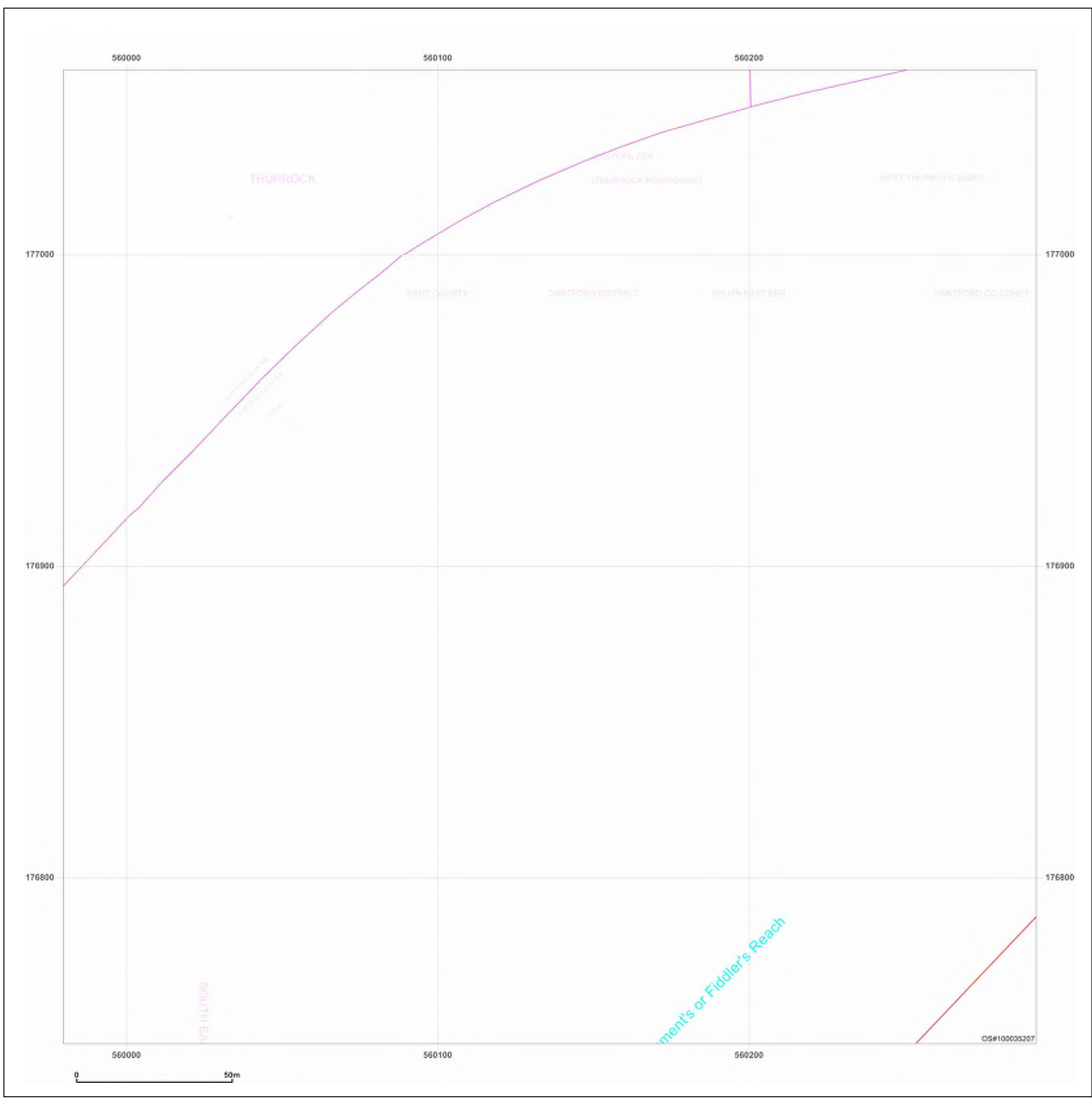


Produced by
 Groundsure Insights
 T: 08444 159000
 E: info@groundsure.com
 W: www.groundsure.com

© Crown copyright and database rights 2018 Ordnance Survey 100035207

Production date: 22 July 2020

Map legend available at:
www.groundsure.com/sites/default/files/groundsure_legend.pdf



Site Details:

London resort

Client Ref: London Resort
Report Ref: GSIP-2020-10332-1119_1250scale_6_2
Grid Ref: 560636, 172403

Map Name: LandLine

Map date: 2003

Scale: 1:1,250

Printed at: 1:1,250

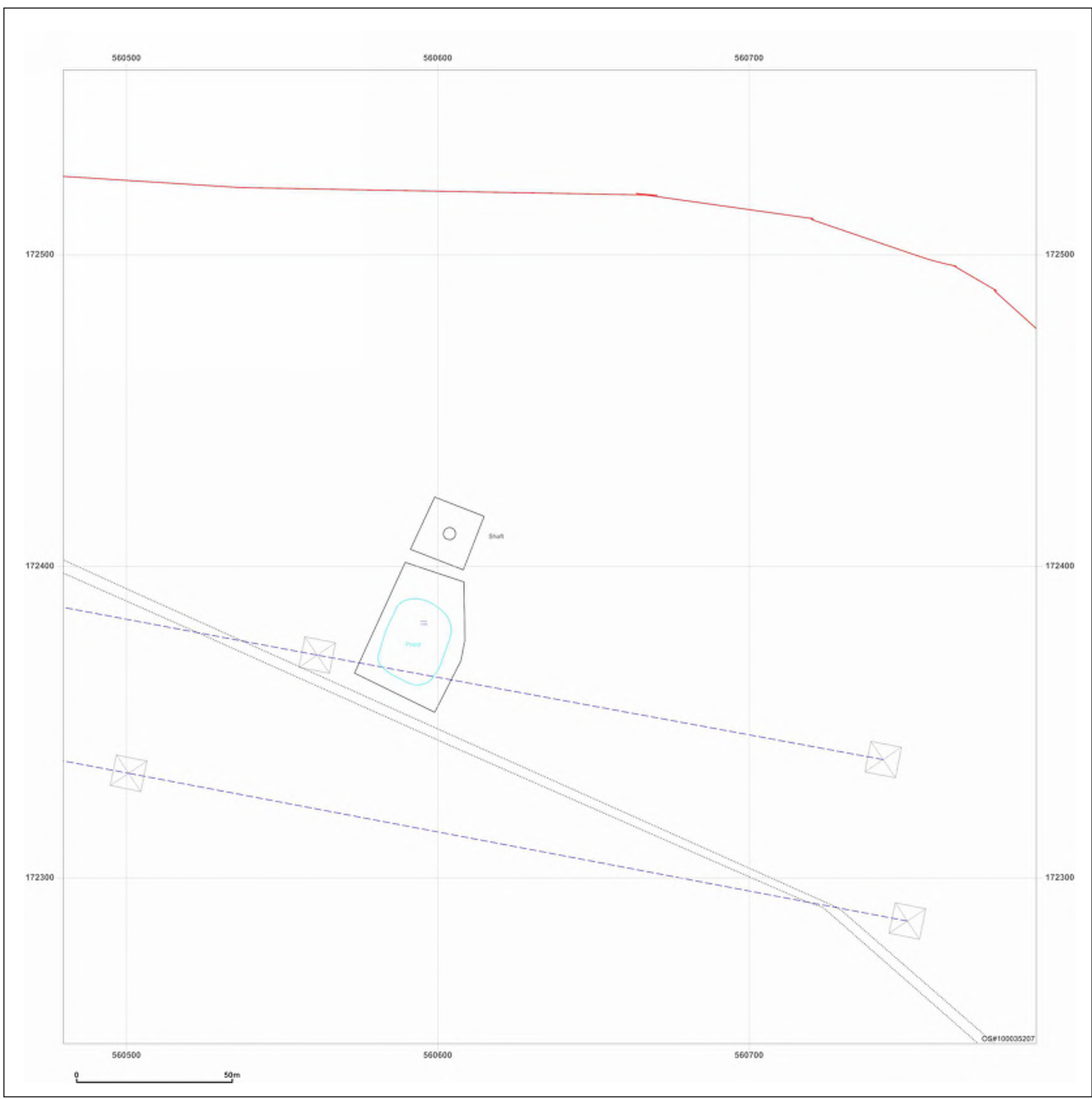


Produced by
 Groundsure Insights
 T: 08444 159000
 E: info@groundsure.com
 W: www.groundsure.com

© Crown copyright and database rights 2018 Ordnance Survey 100035207

Production date: 22 July 2020

Map legend available at:
www.groundsure.com/sites/default/files/groundsure_legend.pdf



Site Details:

London resort

Client Ref: London Resort
Report Ref: GSIP-2020-10332-1119_1250scale_6_3
Grid Ref: 560636, 172903

Map Name: LandLine

Map date: 2003

Scale: 1:1,250

Printed at: 1:1,250



Produced by
 Groundsure Insights
 T: 08444 159000
 E: info@groundsure.com
 W: www.groundsure.com

© Crown copyright and database rights 2018 Ordnance Survey 100035207

Production date: 22 July 2020

Map legend available at:
www.groundsure.com/sites/default/files/groundsure_legend.pdf

Site Details:

London resort


Client Ref: London Resort
Report Ref: GSIP-2020-10332-1119_1250scale_6_4
Grid Ref: 560636, 173403

Map Name: LandLine

Map date: 2003

Scale: 1:1,250

Printed at: 1:1,250



Produced by
 Groundsure Insights
 T: 08444 159000
 E: info@groundsure.com
 W: www.groundsure.com

© Crown copyright and database rights 2018 Ordnance Survey 100035207

Production date: 22 July 2020

Map legend available at:
www.groundsure.com/sites/default/files/groundsure_legend.pdf

Site Details:

London resort

Client Ref: London Resort
Report Ref: GSIP-2020-10332-1119_1250scale_6_5
Grid Ref: 560636, 173903

Map Name: National Grid


Map date: 1952

Scale: 1:1,250

Printed at: 1:2,000



Surveyed 1952	Surveyed 1952
Revised 1952	Revised 1952
Edition N/A	Edition N/A
Copyright N/A	Copyright N/A
Levelled 1952	Levelled 1952



Produced by
 Groundsure Insights
 T: 08444 159000
 E: info@groundsure.com
 W: www.groundsure.com

© Crown copyright and database rights 2018 Ordnance Survey 100035207

Production date: 22 July 2020

Map legend available at:
www.groundsure.com/sites/default/files/groundsure_legend.pdf



Site Details:

London resort

Client Ref: London Resort
Report Ref: GSIP-2020-10332-1119_1250scale_6_5
Grid Ref: 560636, 173903

Map Name: National Grid

Map date: 1953


Scale: 1:1,250

Printed at: 1:2,000



Surveyed N/A
 Revised N/A
 Edition N/A
 Copyright N/A
 Levelled N/A

Surveyed N/A
 Revised N/A
 Edition N/A
 Copyright N/A
 Levelled N/A



Produced by
 Groundsure Insights
 T: 08444 159000
 E: info@groundsure.com
 W: www.groundsure.com

© Crown copyright and database rights 2018 Ordnance Survey 100035207

Production date: 22 July 2020

Map legend available at:
www.groundsure.com/sites/default/files/groundsure_legend.pdf



Site Details:

London resort

Client Ref: London Resort
Report Ref: GSIP-2020-10332-1119_1250scale_6_5
Grid Ref: 560636, 173903

Map Name: National Grid

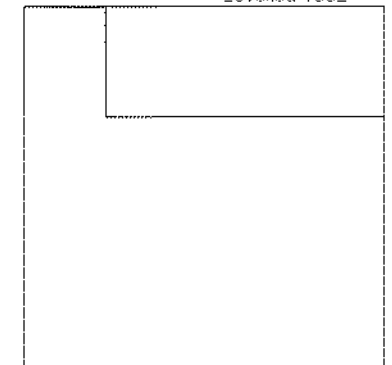
Map date: 1961

Scale: 1:1,250

Printed at: 1:2,000



Surveyed 1952
 Revised 1960
 Edition N/A
 Copyright 1961
 Levelled 1952

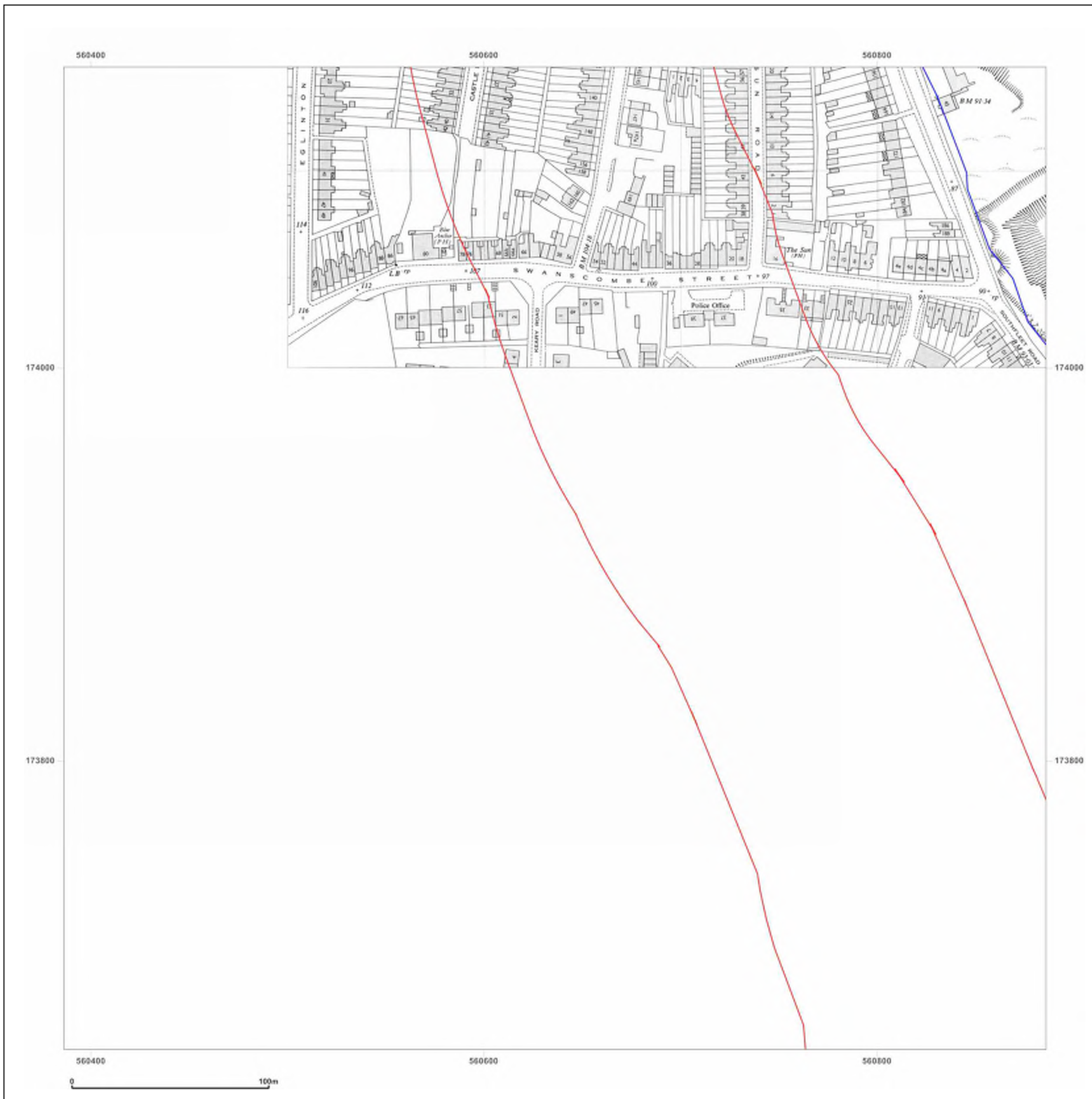


Produced by
 Groundsure Insights
 T: 08444 159000
 E: info@groundsure.com
 W: www.groundsure.com

© Crown copyright and database rights 2018 Ordnance Survey 100035207

Production date: 22 July 2020

Map legend available at:
www.groundsure.com/sites/default/files/groundsure_legend.pdf



Site Details:

London resort

Client Ref: London Resort
Report Ref: GSIP-2020-10332-1119_1250scale_6_5
Grid Ref: 560636, 173903

Map Name: National Grid

Map date: 1971-1973


Scale: 1:1,250

Printed at: 1:2,000



Surveyed 1952
 Revised 1970
 Edition N/A
 Copyright 1971
 Levelled 1952

Surveyed 1952
 Revised 1973
 Edition N/A
 Copyright 1973
 Levelled 1952



Produced by
 Groundsure Insights
 T: 08444 159000
 E: info@groundsure.com
 W: www.groundsure.com

© Crown copyright and database rights 2018 Ordnance Survey 100035207

Production date: 22 July 2020

Map legend available at:
www.groundsure.com/sites/default/files/groundsure_legend.pdf



Site Details:

London resort

Client Ref: London Resort
Report Ref: GSIP-2020-10332-1119_1250scale_6_5
Grid Ref: 560636, 173903

Map Name: LandLine

Map date: 2003

Scale: 1:1,250

Printed at: 1:1,250



Produced by
 Groundsure Insights
 T: 08444 159000
 E: info@groundsure.com
 W: www.groundsure.com

© Crown copyright and database rights 2018 Ordnance Survey 100035207

Production date: 22 July 2020

Map legend available at:
www.groundsure.com/sites/default/files/groundsure_legend.pdf



Site Details:

London resort

Client Ref: London Resort
Report Ref: GSIP-2020-10332-1119_1250scale_6_6
Grid Ref: 560636, 174403

Map Name: National Grid

Map date: 1952

Scale: 1:1,250

Printed at: 1:2,000



Surveyed 1952
 Revised 1952
 Edition N/A
 Copyright N/A
 Levelled 1952

Surveyed 1952
 Revised 1952
 Edition N/A
 Copyright N/A
 Levelled 1952

Surveyed 1952
 Revised 1952
 Edition N/A
 Copyright N/A
 Levelled 1952

Surveyed 1952
 Revised 1952
 Edition N/A
 Copyright N/A
 Levelled 1952



Produced by
 Groundsure Insights
 T: 08444 159000
 E: info@groundsure.com
 W: www.groundsure.com

© Crown copyright and database rights 2018 Ordnance Survey 100035207

Production date: 22 July 2020

Map legend available at:
www.groundsure.com/sites/default/files/groundsure_legend.pdf



Site Details:

London resort

Client Ref: London Resort
Report Ref: GSIP-2020-10332-1119_1250scale_6_6
Grid Ref: 560636, 174403

Map Name: National Grid

Map date: 1953

Scale: 1:1,250

Printed at: 1:2,000



Surveyed N/A
 Revised N/A
 Edition N/A
 Copyright N/A
 Levelled N/A

Surveyed N/A
 Revised N/A
 Edition N/A
 Copyright N/A
 Levelled N/A

Surveyed N/A
 Revised N/A
 Edition N/A
 Copyright N/A
 Levelled N/A

Surveyed N/A
 Revised N/A
 Edition N/A
 Copyright N/A
 Levelled N/A

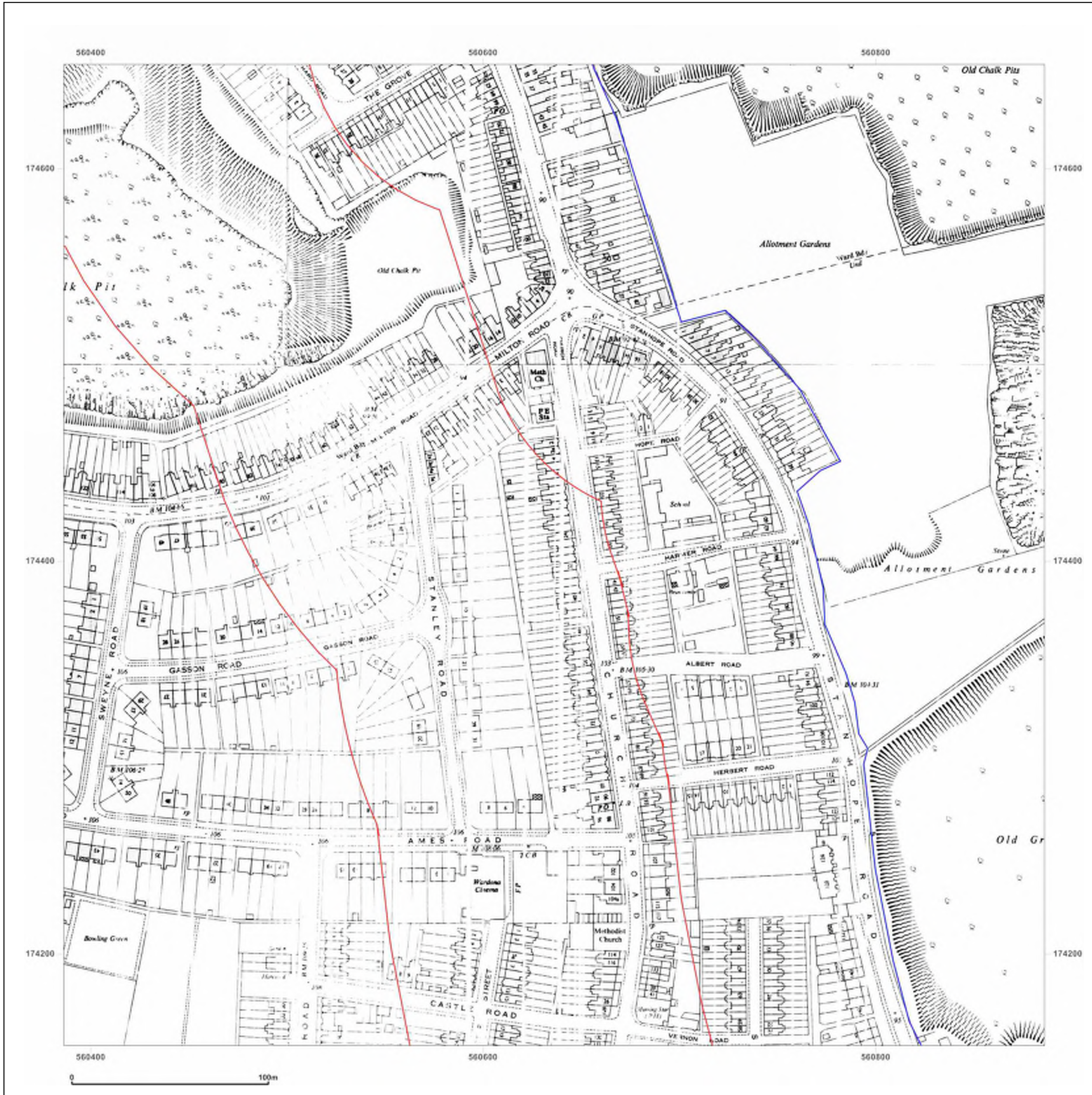


Produced by
 Groundsure Insights
 T: 08444 159000
 E: info@groundsure.com
 W: www.groundsure.com

© Crown copyright and database rights 2018 Ordnance Survey 100035207

Production date: 22 July 2020

Map legend available at:
www.groundsure.com/sites/default/files/groundsure_legend.pdf



Site Details:

London resort

Client Ref: London Resort
Report Ref: GSIP-2020-10332-1119_1250scale_6_6
Grid Ref: 560636, 174403

Map Name: National Grid

Map date: 1961

Scale: 1:1,250

Printed at: 1:2,000



Surveyed 1952
 Revised 1960
 Edition N/A
 Copyright 1961
 Levelled 1952



Produced by
 Groundsure Insights
 T: 08444 159000
 E: info@groundsure.com
 W: www.groundsure.com

© Crown copyright and database rights 2018 Ordnance Survey 100035207

Production date: 22 July 2020

Map legend available at:
www.groundsure.com/sites/default/files/groundsure_legend.pdf



Site Details:

London resort

Client Ref: London Resort
Report Ref: GSIP-2020-10332-1119_1250scale_6_6
Grid Ref: 560636, 174403

Map Name: National Grid

Map date: 1971-1973

Scale: 1:1,250

Printed at: 1:2,000



Surveyed 1952
 Revised 1970
 Edition N/A
 Copyright 1971
 Levelled 1956

Surveyed 1952
 Revised 1970
 Edition N/A
 Copyright 1971
 Levelled 1956

Surveyed 1952
 Revised 1970
 Edition N/A
 Copyright 1971
 Levelled 1952

Surveyed 1952
 Revised 1973
 Edition N/A
 Copyright 1973
 Levelled 1952



Produced by
 Groundsure Insights
 T: 08444 159000
 E: info@groundsure.com
 W: www.groundsure.com

© Crown copyright and database rights 2018 Ordnance Survey 100035207

Production date: 22 July 2020

Map legend available at:
www.groundsure.com/sites/default/files/groundsure_legend.pdf



Site Details:

London resort

Client Ref: London Resort
Report Ref: GSIP-2020-10332-1119_1250scale_6_6
Grid Ref: 560636, 174403

Map Name: National Grid

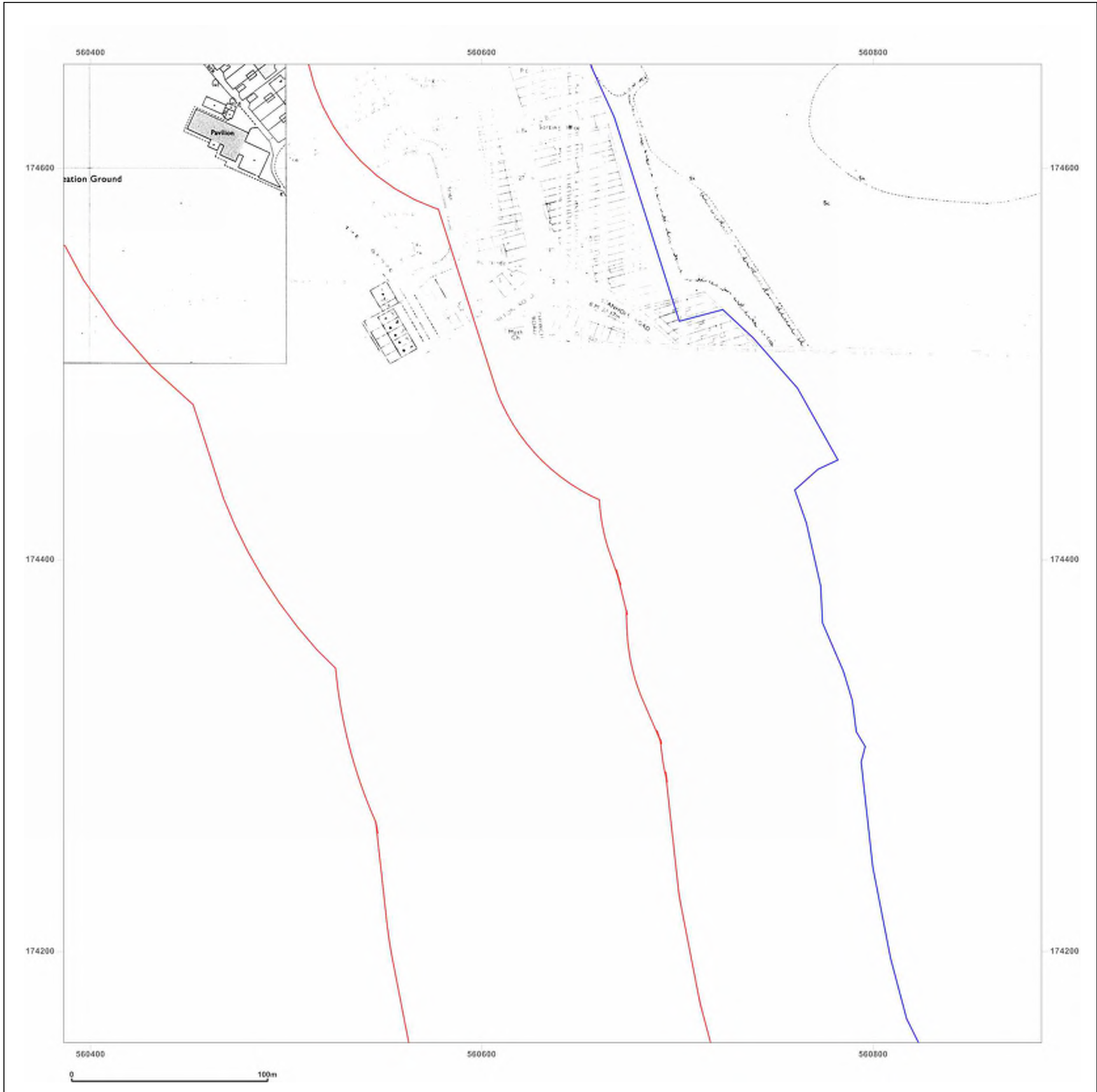
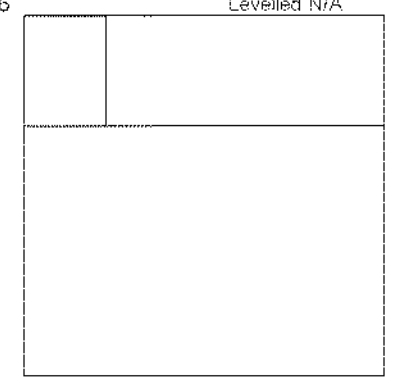
Map date: 1977-1978

Scale: 1:1,250

Printed at: 1:2,000



Surveyed 1956	Surveyed N/A
Revised 1978	Revised N/A
Edition N/A	Edition N/A
Copyright 1978	Copyright N/A
Levelled 1956	Levelled N/A



Produced by
 Groundsure Insights
 T: 08444 159000
 E: info@groundsure.com
 W: www.groundsure.com

© Crown copyright and database rights 2018 Ordnance Survey 100035207

Production date: 22 July 2020

Map legend available at:
www.groundsure.com/sites/default/files/groundsure_legend.pdf

Site Details:

London resort

Client Ref: London Resort
Report Ref: GSIP-2020-10332-1119_1250scale_6_6
Grid Ref: 560636, 174403

Map Name: National Grid

Map date: 1983-1988

Scale: 1:1,250

Printed at: 1:2,000



Surveyed N/A
 Revised N/A
 Edition N/A
 Copyright 1983
 Levelled 1956

Surveyed 1984
 Revised 1988
 Edition N/A
 Copyright 1988
 Levelled 1984

Surveyed 1984
 Revised 1985
 Edition N/A
 Copyright 1985
 Levelled 1984

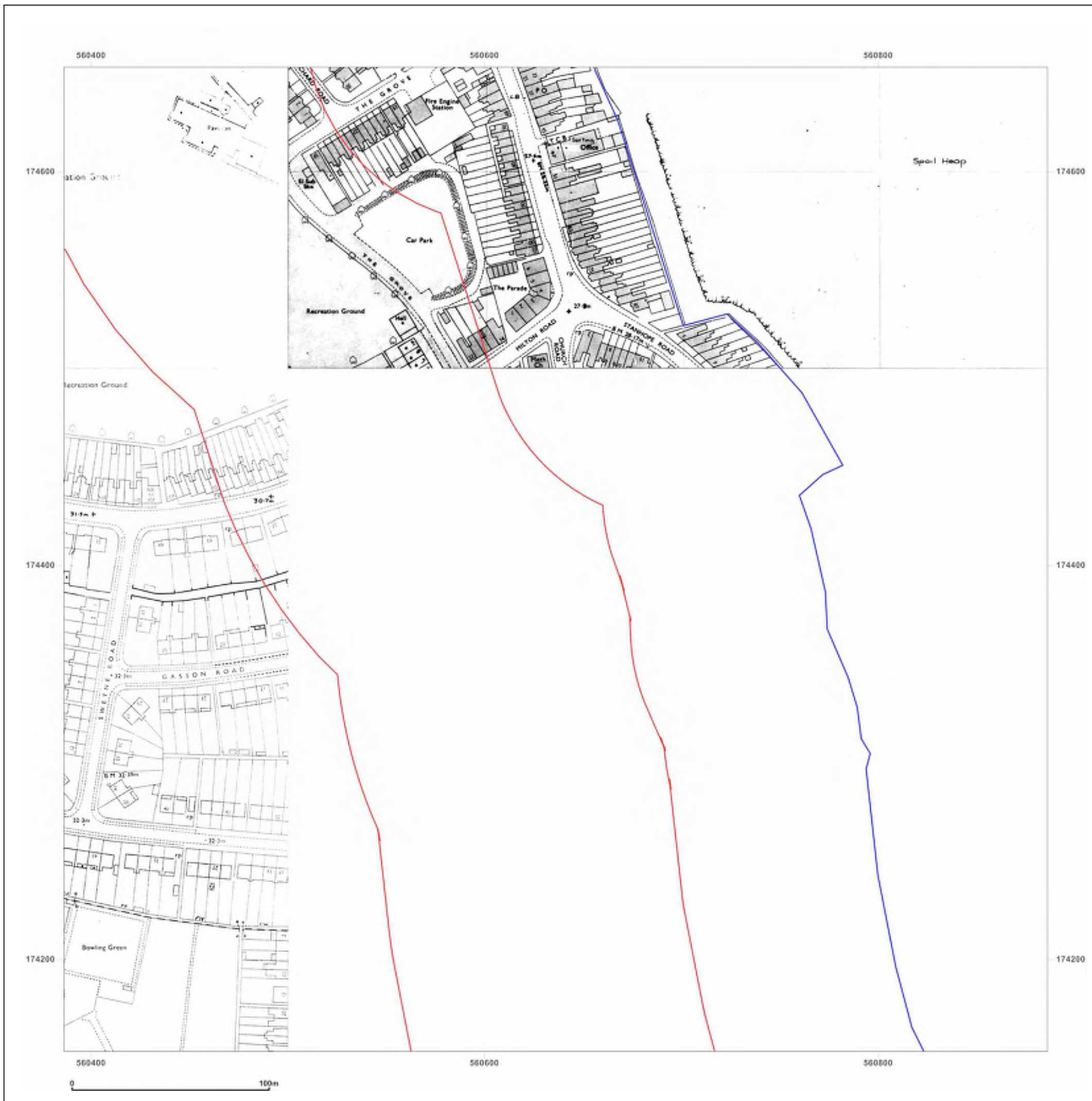


Produced by
 Groundsure Insights
 T: 08444 159000
 E: info@groundsure.com
 W: www.groundsure.com

© Crown copyright and database rights 2018 Ordnance Survey 100035207

Production date: 22 July 2020

Map legend available at:
www.groundsure.com/sites/default/files/groundsure_legend.pdf



Site Details:

London resort

Client Ref: London Resort
Report Ref: GSIP-2020-10332-1119_1250scale_6_6
Grid Ref: 560636, 174403



Map Name: National Grid

Map date: 1990-1993

Scale: 1:1,250

Printed at: 1:2,000



<p>Surveyed N/A Revised N/A Edition N/A Copyright N/A Levelled N/A</p>	
<p>Surveyed 1984 Revised 1990 Edition N/A Copyright 1990 Levelled 1984</p>	



Produced by
 Groundsure Insights
 T: 08444 159000
 E: info@groundsure.com
 W: www.groundsure.com

© Crown copyright and database rights 2018 Ordnance Survey 100035207

Production date: 22 July 2020

Map legend available at:
www.groundsure.com/sites/default/files/groundsure_legend.pdf



Site Details:

London resort


Client Ref: London Resort
Report Ref: GSIP-2020-10332-1119_1250scale_6_6
Grid Ref: 560636, 174403

Map Name: LandLine

Map date: 2003

Scale: 1:1,250

Printed at: 1:1,250



Produced by
 Groundsure Insights
 T: 08444 159000
 E: info@groundsure.com
 W: www.groundsure.com

© Crown copyright and database rights 2018 Ordnance Survey 100035207

Production date: 22 July 2020

Map legend available at:
www.groundsure.com/sites/default/files/groundsure_legend.pdf



Site Details:

London resort

Client Ref: London Resort
Report Ref: GSIP-2020-10332-1119_1250scale_6_7
Grid Ref: 560636, 174903

Map Name: National Grid

Map date: 1952

Scale: 1:1,250

Printed at: 1:2,000



Surveyed 1952
 Revised 1952
 Edition N/A
 Copyright N/A
 Levelled 1952

Surveyed 1952
 Revised 1952
 Edition N/A
 Copyright N/A
 Levelled 1952

Surveyed 1952
 Revised 1952
 Edition N/A
 Copyright N/A
 Levelled 1952



Produced by
 Groundsure Insights
 T: 08444 159000
 E: info@groundsure.com
 W: www.groundsure.com

© Crown copyright and database rights 2018 Ordnance Survey 100035207

Production date: 22 July 2020

Map legend available at:
www.groundsure.com/sites/default/files/groundsure_legend.pdf



Site Details:

London resort

Client Ref: London Resort
Report Ref: GSIP-2020-10332-1119_1250scale_6_7
Grid Ref: 560636, 174903

Map Name: National Grid

Map date: 1953

Scale: 1:1,250

Printed at: 1:2,000



Surveyed N/A
 Revised N/A
 Edition N/A
 Copyright N/A
 Levelled N/A

Surveyed N/A
 Revised N/A
 Edition N/A
 Copyright N/A
 Levelled N/A

Surveyed N/A
 Revised N/A
 Edition N/A
 Copyright N/A
 Levelled N/A



Produced by
 Groundsure Insights
 T: 08444 159000
 E: info@groundsure.com
 W: www.groundsure.com

© Crown copyright and database rights 2018 Ordnance Survey 100035207

Production date: 22 July 2020

Map legend available at:
www.groundsure.com/sites/default/files/groundsure_legend.pdf



Site Details:

London resort

Client Ref: London Resort
Report Ref: GSIP-2020-10332-1119_1250scale_6_7
Grid Ref: 560636, 174903

Map Name: National Grid

Map date: 1971-1972

Scale: 1:1,250

Printed at: 1:2,000



Surveyed 1952
 Revised 1971
 Edition N/A
 Copyright 1972
 Levelled 1952

Surveyed 1952 Revised 1970 Edition N/A Copyright 1971 Levelled 1956	Surveyed 1952 Revised 1970 Edition N/A Copyright 1971 Levelled 1956



Produced by
 Groundsure Insights
 T: 08444 159000
 E: info@groundsure.com
 W: www.groundsure.com

© Crown copyright and database rights 2018 Ordnance Survey 100035207

Production date: 22 July 2020

Map legend available at:
www.groundsure.com/sites/default/files/groundsure_legend.pdf



Site Details:

London resort

Client Ref: London Resort
Report Ref: GSIP-2020-10332-1119_1250scale_6_7
Grid Ref: 560636, 174903

Map Name: National Grid

Map date: 1977-1978

Scale: 1:1,250

Printed at: 1:2,000



<p>Surveyed 1956 Revised 1978 Edition N/A Copyright 1978 Levelled 1956</p>	<p>Surveyed N/A Revised N/A Edition N/A Copyright N/A Levelled N/A</p>
--	--



Produced by
 Groundsure Insights
 T: 08444 159000
 E: info@groundsure.com
 W: www.groundsure.com

© Crown copyright and database rights 2018 Ordnance Survey 100035207

Production date: 22 July 2020

Map legend available at:
www.groundsure.com/sites/default/files/groundsure_legend.pdf



Site Details:

London resort

Client Ref: London Resort
Report Ref: GSIP-2020-10332-1119_1250scale_6_7
Grid Ref: 560636, 174903

Map Name: National Grid

Map date: 1983-1988

Scale: 1:1,250

Printed at: 1:2,000



<p>Surveyed N/A Revised N/A Edition N/A Copyright 1983 Levelled 1956</p>	<p>Surveyed 1984 Revised 1988 Edition N/A Copyright 1988 Levelled 1984</p>
--	--



Produced by
 Groundsure Insights
 T: 08444 159000
 E: info@groundsure.com
 W: www.groundsure.com

© Crown copyright and database rights 2018 Ordnance Survey 100035207

Production date: 22 July 2020

Map legend available at:
www.groundsure.com/sites/default/files/groundsure_legend.pdf



Site Details:

London resort

Client Ref: London Resort
Report Ref: GSIP-2020-10332-1119_1250scale_6_7
Grid Ref: 560636, 174903

Map Name: National Grid

Map date: 1993

Scale: 1:1,250

Printed at: 1:2,000



Surveyed N/A
 Revised N/A
 Edition N/A
 Copyright N/A
 Levelled N/A

Surveyed 1993
 Revised 1993
 Edition N/A
 Copyright 1993
 Levelled N/A

Surveyed N/A
 Revised N/A
 Edition N/A
 Copyright N/A
 Levelled N/A



Produced by
 Groundsure Insights
 T: 08444 159000
 E: info@groundsure.com
 W: www.groundsure.com

© Crown copyright and database rights 2018 Ordnance Survey 100035207

Production date: 22 July 2020

Map legend available at:
www.groundsure.com/sites/default/files/groundsure_legend.pdf



Site Details:

London resort


Client Ref: London Resort
Report Ref: GSIP-2020-10332-1119_1250scale_6_7
Grid Ref: 560636, 174903

Map Name: LandLine

Map date: 2003

Scale: 1:1,250

Printed at: 1:1,250



Produced by
 Groundsure Insights
 T: 08444 159000
 E: info@groundsure.com
 W: www.groundsure.com

© Crown copyright and database rights 2018 Ordnance Survey 100035207

Production date: 22 July 2020

Map legend available at:
www.groundsure.com/sites/default/files/groundsure_legend.pdf



Site Details:

London resort

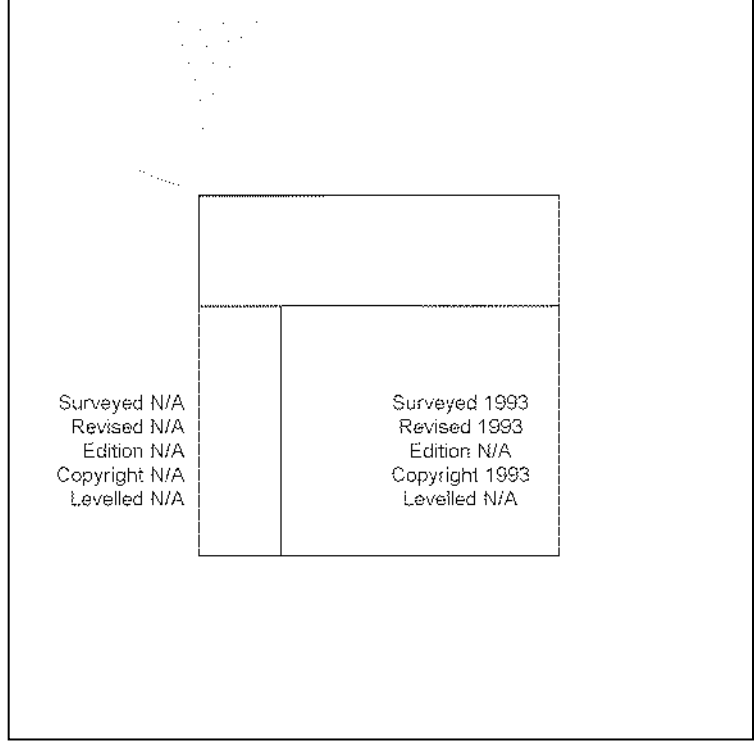
Client Ref: London Resort
Report Ref: GSIP-2020-10332-1119_1250scale_6_8
Grid Ref: 560636, 175403

Map Name: National Grid

Map date: 1993

Scale: 1:1,250

Printed at: 1:2,000

Surveyed N/A Revised N/A Edition N/A Copyright N/A Levelled N/A	Surveyed 1993 Revised 1993 Edition N/A Copyright 1993 Levelled N/A
---	--

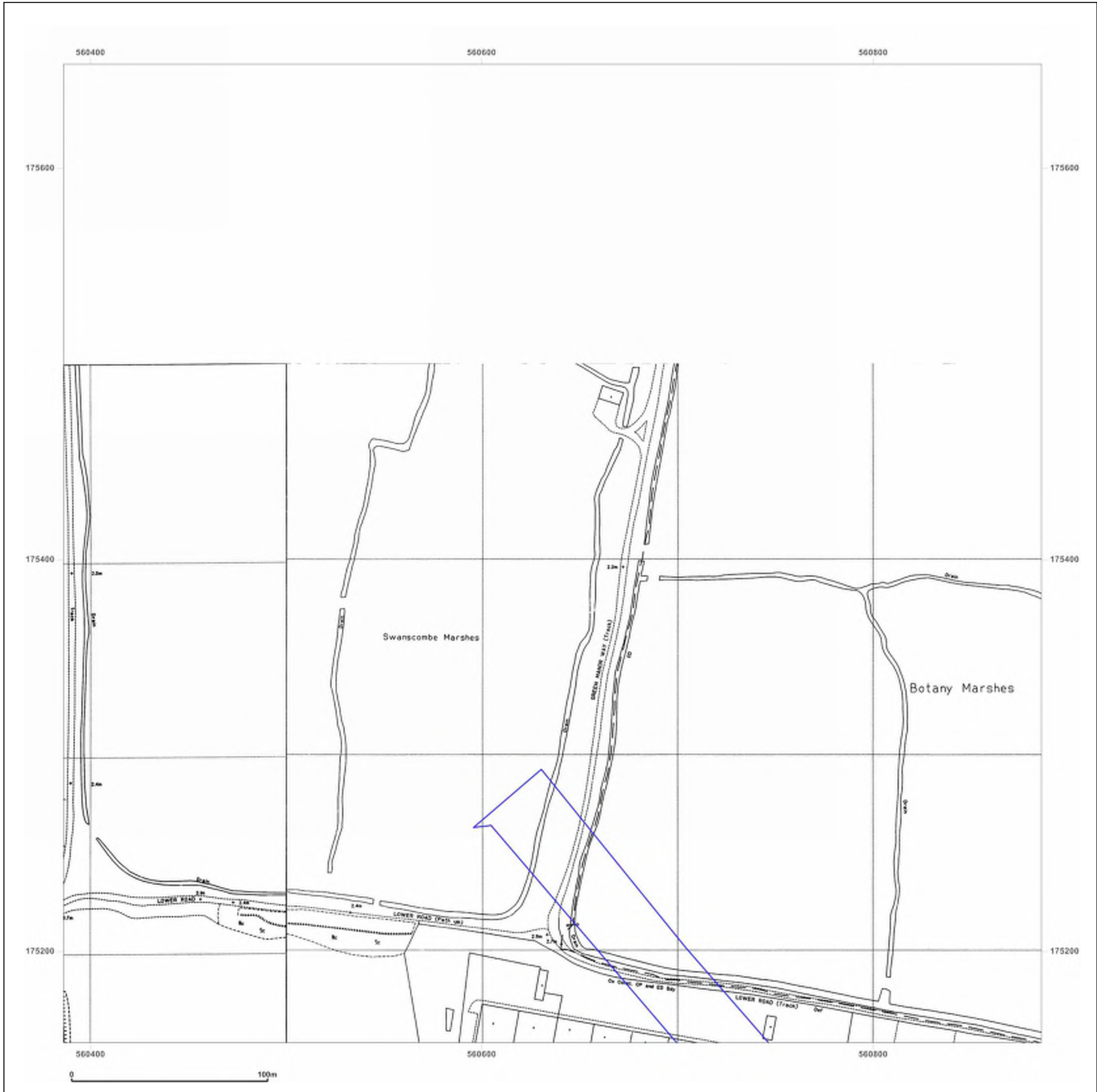


Produced by
 Groundsure Insights
 T: 08444 159000
 E: info@groundsure.com
 W: www.groundsure.com

© Crown copyright and database rights 2018 Ordnance Survey 100035207

Production date: 22 July 2020

Map legend available at:
www.groundsure.com/sites/default/files/groundsure_legend.pdf



Site Details:

London resort

Client Ref: London Resort
Report Ref: GSIP-2020-10332-1119_1250scale_6_8
Grid Ref: 560636, 175403

Map Name: LandLine

Map date: 2003

Scale: 1:1,250

Printed at: 1:1,250

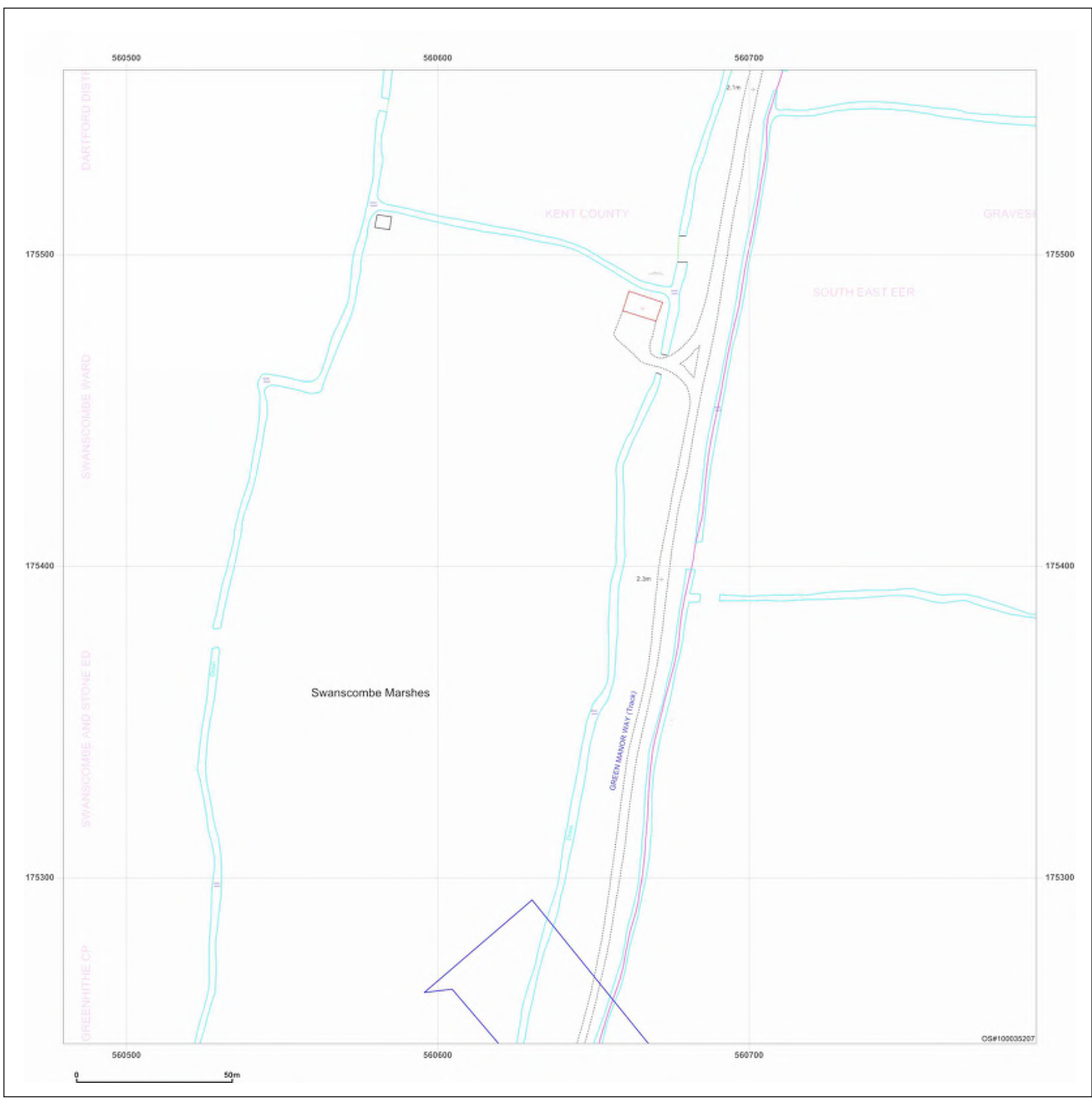


Produced by
 Groundsure Insights
 T: 08444 159000
 E: info@groundsure.com
 W: www.groundsure.com

© Crown copyright and database rights 2018 Ordnance Survey 100035207

Production date: 22 July 2020

Map legend available at:
www.groundsure.com/sites/default/files/groundsure_legend.pdf



Site Details:

London resort

Client Ref: London Resort
Report Ref: GSIP-2020-10332-1119_1250scale_6_9
Grid Ref: 560636, 175903

Map Name: LandLine

Map date: 2003

Scale: 1:1,250

Printed at: 1:1,250

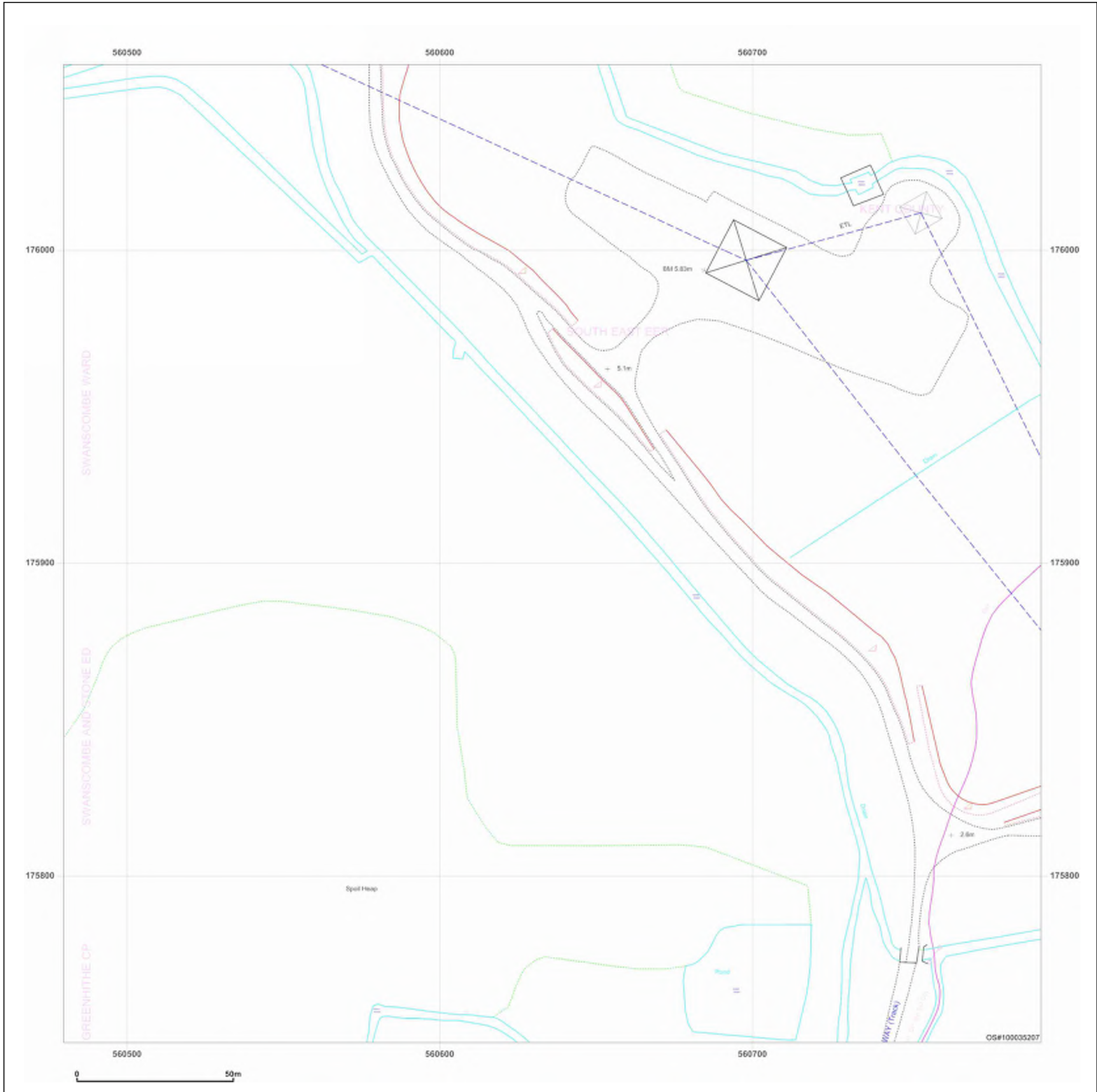


Produced by
 Groundsure Insights
 T: 08444 159000
 E: info@groundsure.com
 W: www.groundsure.com

© Crown copyright and database rights 2018 Ordnance Survey 100035207

Production date: 22 July 2020

Map legend available at:
www.groundsure.com/sites/default/files/groundsure_legend.pdf



Site Details:

London resort

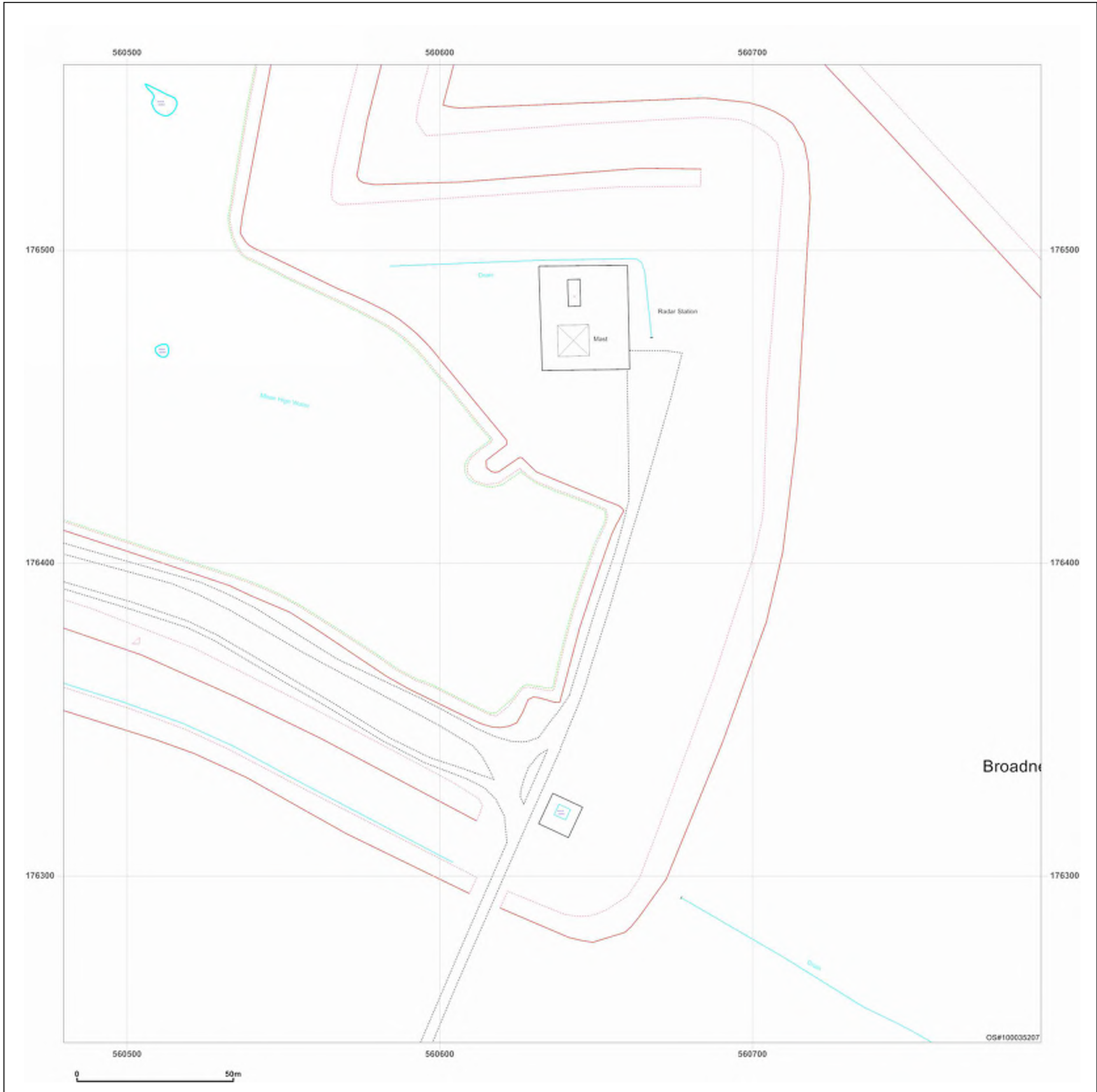
Client Ref: London Resort
Report Ref: GSIP-2020-10332-1119_1250scale_6_10
Grid Ref: 560636, 176403

Map Name: LandLine

Map date: 2003

Scale: 1:1,250

Printed at: 1:1,250



Produced by
 Groundsure Insights
 T: 08444 159000
 E: info@groundsure.com
 W: www.groundsure.com

© Crown copyright and database rights 2018 Ordnance Survey 100035207

Production date: 22 July 2020

Map legend available at:
www.groundsure.com/sites/default/files/groundsure_legend.pdf

Site Details:

London resort

Client Ref: London Resort
Report Ref: GSIP-2020-10332-1119_1250scale_6_11
Grid Ref: 560636, 176903

Map Name: National Grid

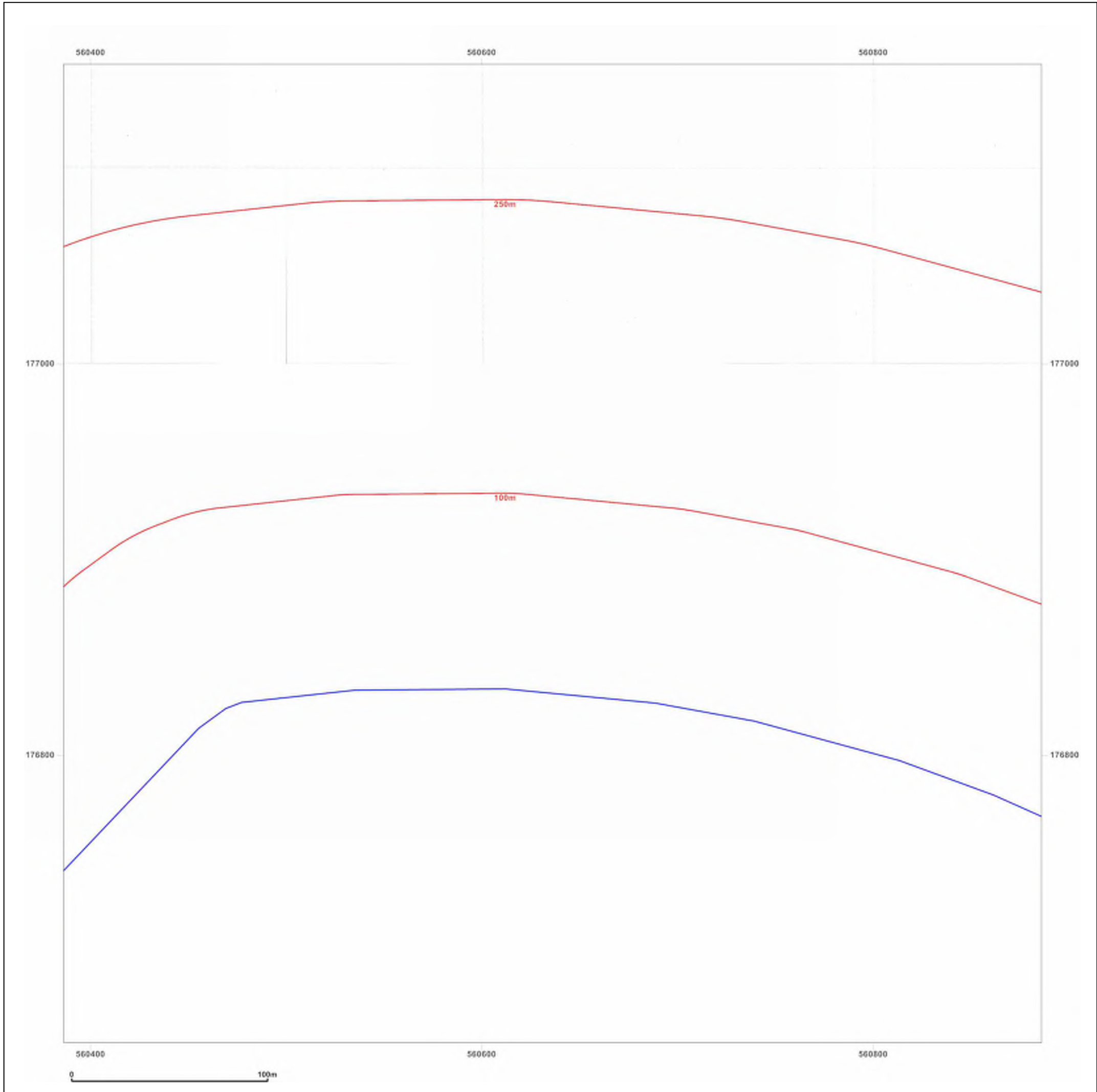
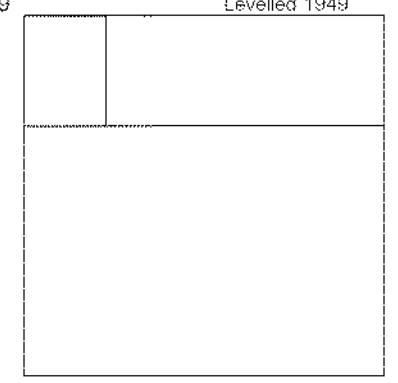
Map date: 1950

Scale: 1:1,250

Printed at: 1:2,000



Surveyed 1950	Surveyed 1950
Revised 1950	Revised 1950
Edition N/A	Edition N/A
Copyright N/A	Copyright N/A
Levelled 1949	Levelled 1949



Produced by
 Groundsure Insights
 T: 08444 159000
 E: info@groundsure.com
 W: www.groundsure.com

© Crown copyright and database rights 2018 Ordnance Survey 100035207

Production date: 22 July 2020

Map legend available at:
www.groundsure.com/sites/default/files/groundsure_legend.pdf

Site Details:

London resort

Client Ref: London Resort
Report Ref: GSIP-2020-10332-1119_1250scale_6_11
Grid Ref: 560636, 176903

Map Name: National Grid

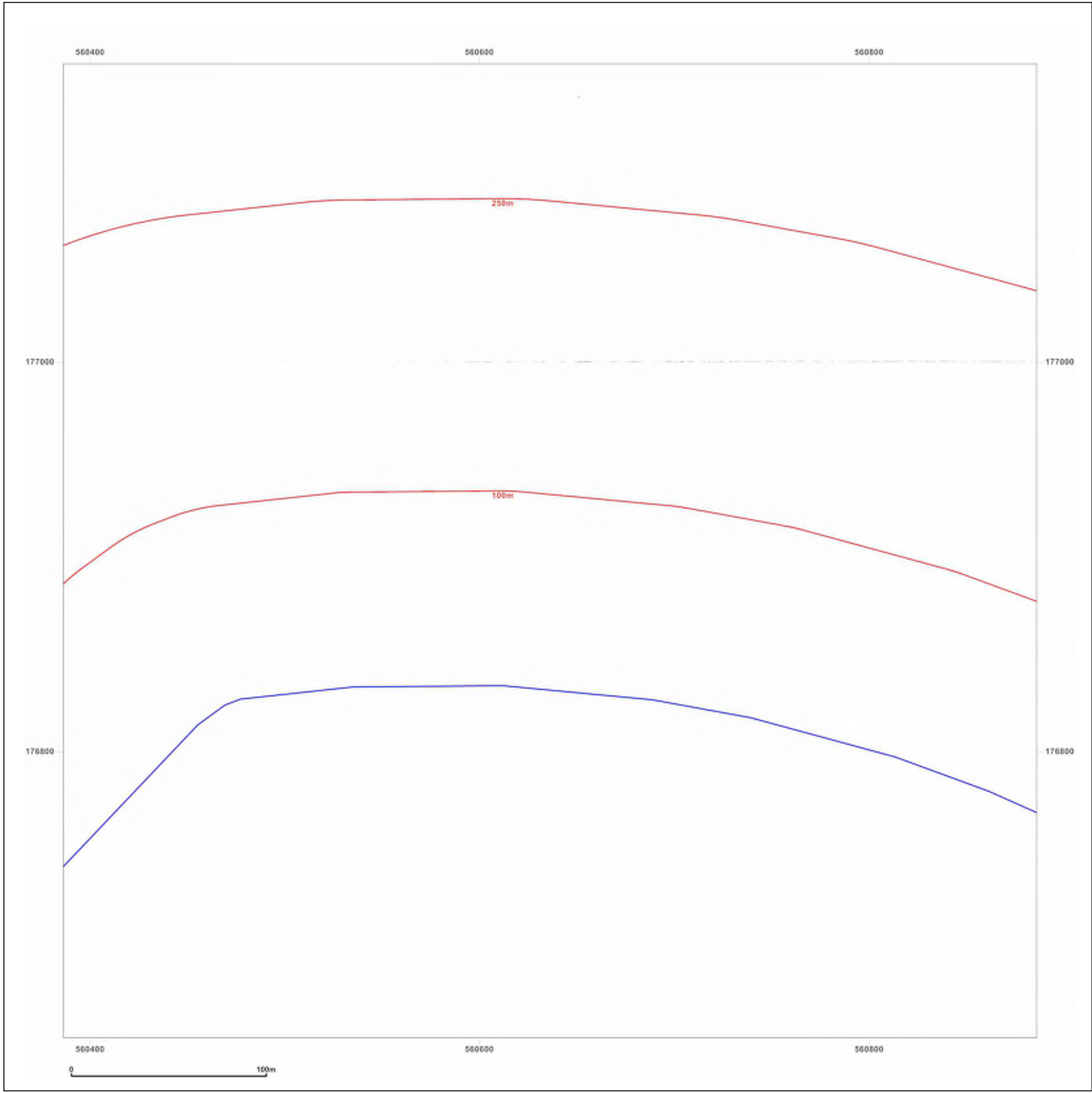

Map date: 1951

Scale: 1:1,250

Printed at: 1:2,000



Surveyed N/A	Surveyed N/A
Revised N/A	Revised N/A
Edition N/A	Edition N/A
Copyright N/A	Copyright N/A
Levelled N/A	Levelled N/A



Produced by
 Groundsure Insights
 T: 08444 159000
 E: info@groundsure.com
 W: www.groundsure.com

© Crown copyright and database rights 2018 Ordnance Survey 100035207

Production date: 22 July 2020

Map legend available at:
www.groundsure.com/sites/default/files/groundsure_legend.pdf

Site Details:

London resort

Client Ref: London Resort
Report Ref: GSIP-2020-10332-1119_1250scale_6_11
Grid Ref: 560636, 176903

Map Name: National Grid

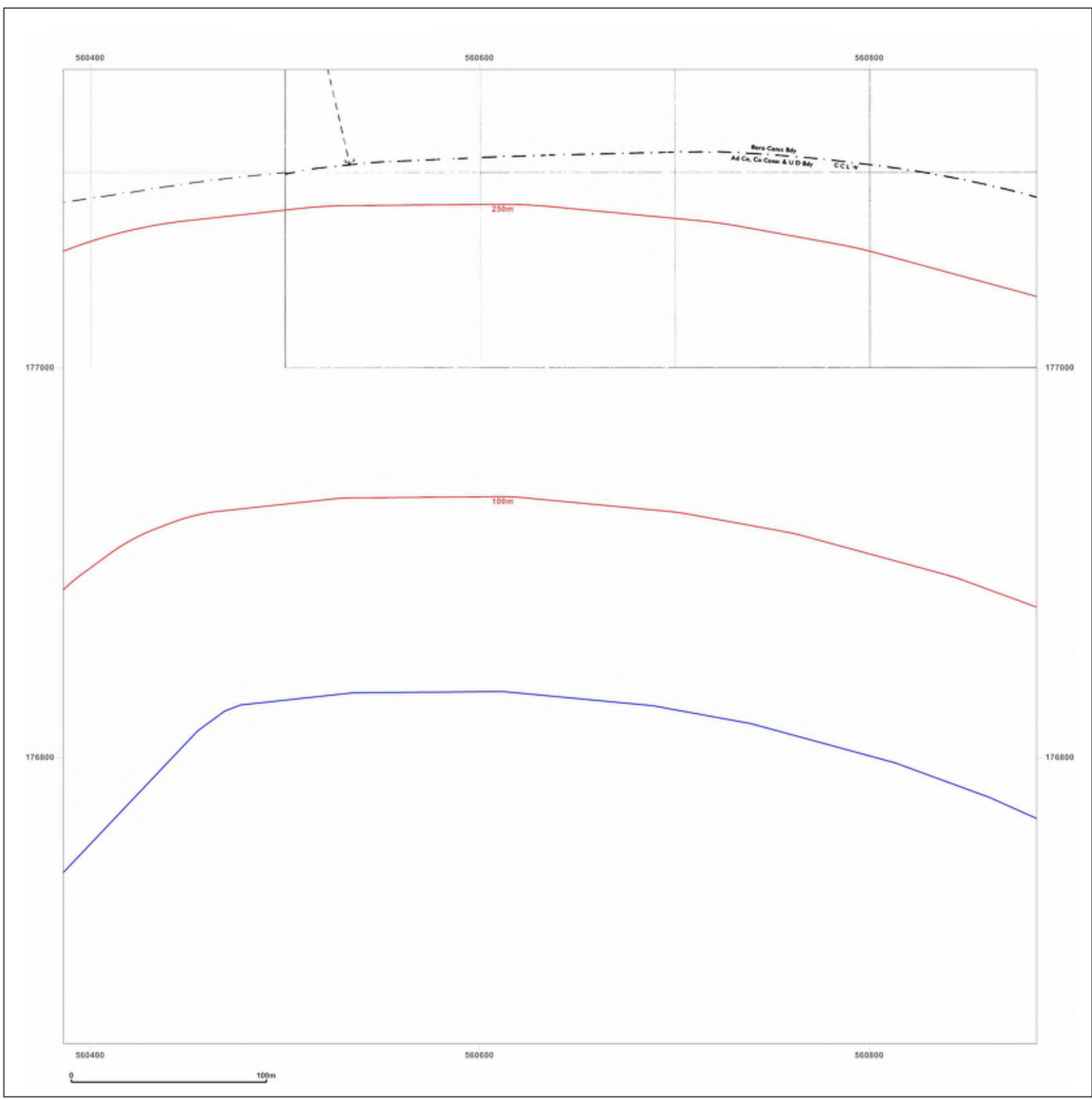

Map date: 1971-1973

Scale: 1:1,250

Printed at: 1:2,000



Surveyed 1970	Surveyed N/A
Revised 1970	Revised N/A
Edition N/A	Edition N/A
Copyright 1971	Copyright N/A
Levelled 1961	Levelled N/A



Produced by
 Groundsure Insights
 T: 08444 159000
 E: info@groundsure.com
 W: www.groundsure.com

© Crown copyright and database rights 2018 Ordnance Survey 100035207

Production date: 22 July 2020

Map legend available at:
www.groundsure.com/sites/default/files/groundsure_legend.pdf

Site Details:

London resort

Client Ref: London Resort
Report Ref: GSIP-2020-10332-1119_1250scale_6_11
Grid Ref: 560636, 176903

Map Name: LandLine

Map date: 2003

Scale: 1:1,250

Printed at: 1:1,250

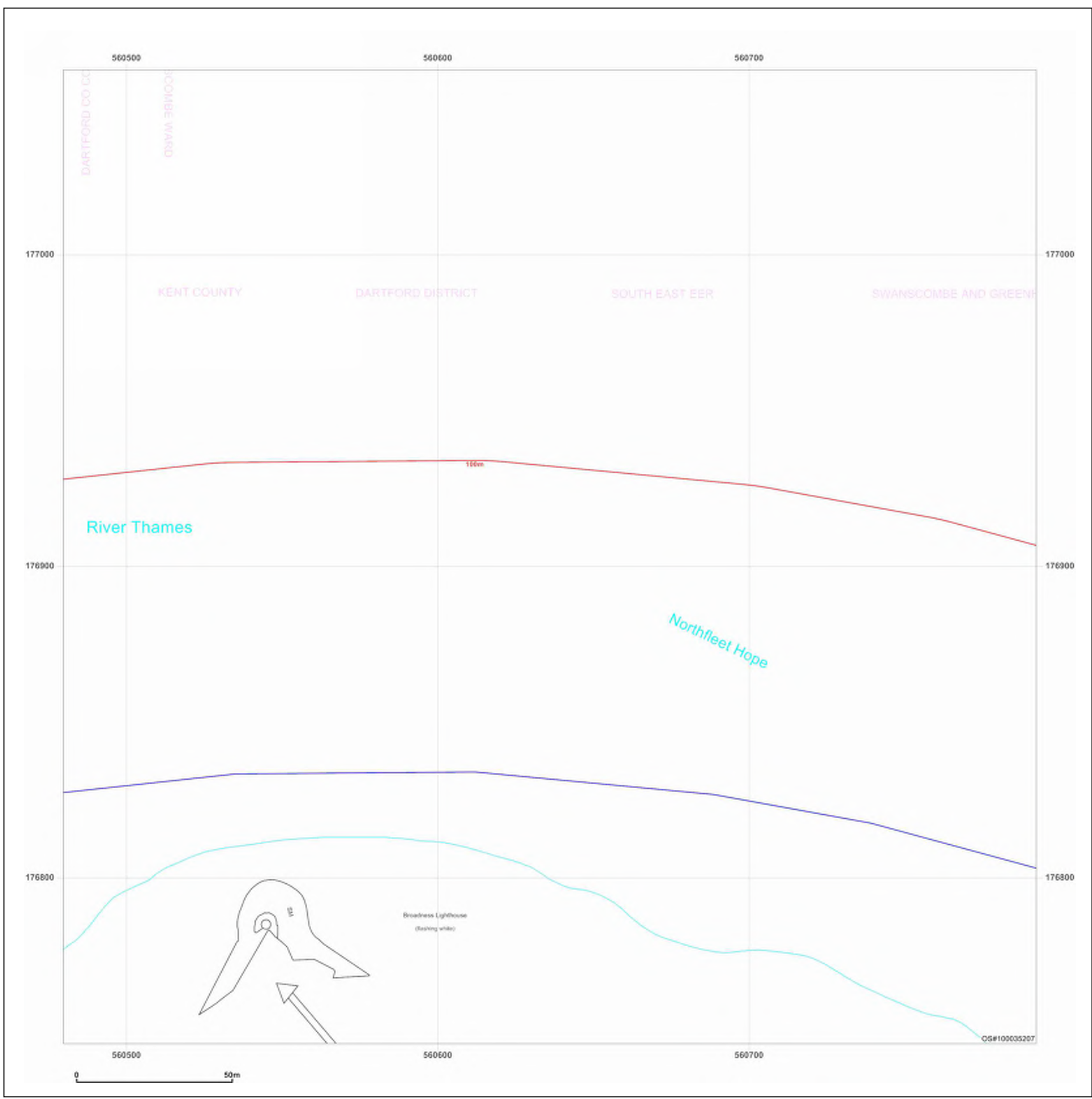


Produced by
 Groundsure Insights
 T: 08444 159000
 E: info@groundsure.com
 W: www.groundsure.com

© Crown copyright and database rights 2018 Ordnance Survey 100035207

Production date: 22 July 2020

Map legend available at:
www.groundsure.com/sites/default/files/groundsure_legend.pdf



Site Details:

London resort


Client Ref: London Resort
Report Ref: GSIP-2020-10332-1119_1250scale_7_2
Grid Ref: 561136, 172403

Map Name: LandLine

Map date: 2003

Scale: 1:1,250

Printed at: 1:1,250

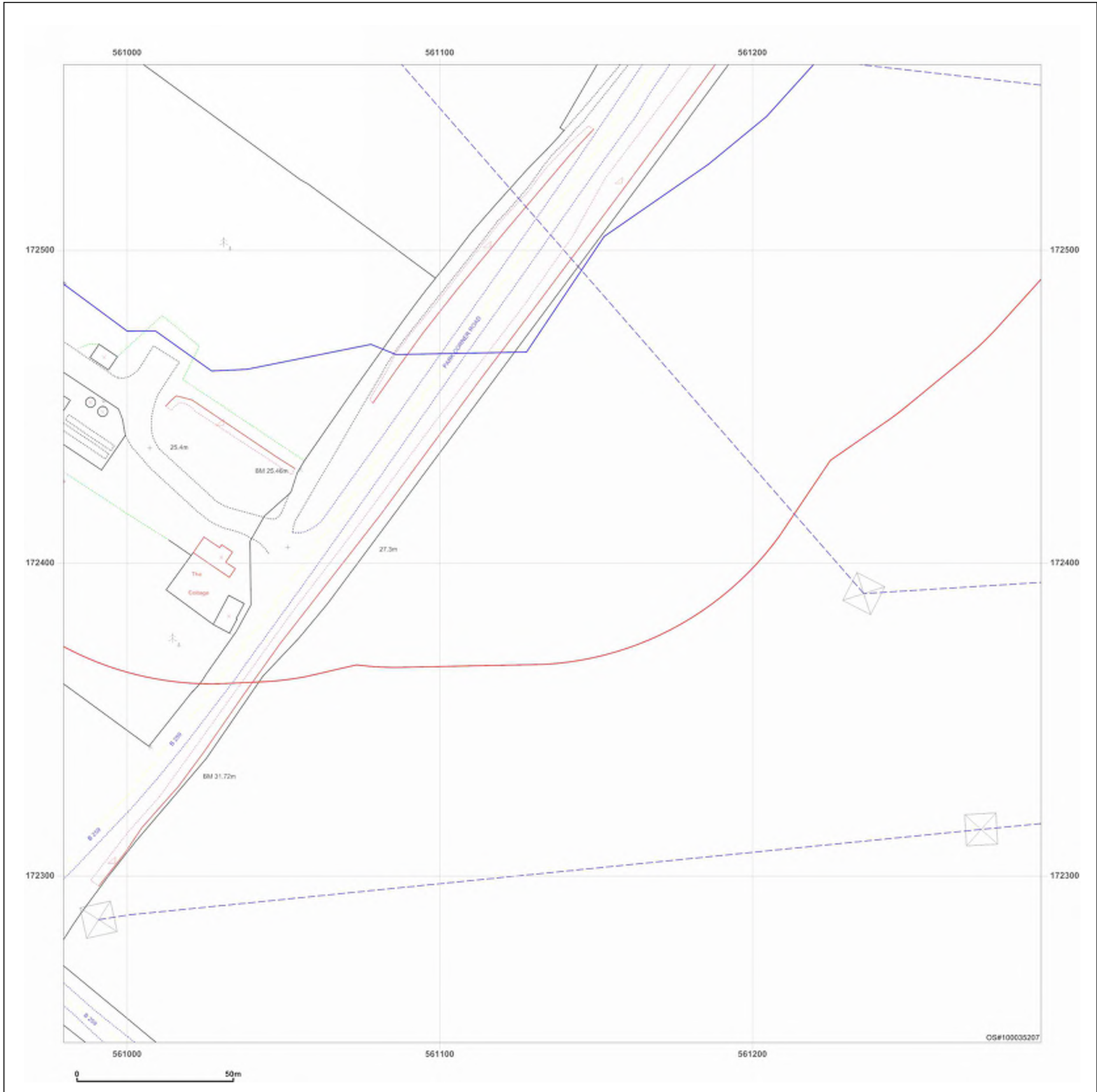


Produced by
 Groundsure Insights
 T: 08444 159000
 E: info@groundsure.com
 W: www.groundsure.com

© Crown copyright and database rights 2018 Ordnance Survey 100035207

Production date: 22 July 2020

Map legend available at:
www.groundsure.com/sites/default/files/groundsure_legend.pdf



Site Details:

London resort


Client Ref: London Resort
Report Ref: GSIP-2020-10332-1119_1250scale_7_3
Grid Ref: 561136, 172903

Map Name: LandLine

Map date: 2003

Scale: 1:1,250

Printed at: 1:1,250




Produced by
 Groundsure Insights
 T: 08444 159000
 E: info@groundsure.com
 W: www.groundsure.com

© Crown copyright and database rights 2018 Ordnance Survey 100035207

Production date: 22 July 2020

Map legend available at:
www.groundsure.com/sites/default/files/groundsure_legend.pdf



Site Details:

London resort

Client Ref: London Resort
Report Ref: GSIP-2020-10332-1119_1250scale_7_4
Grid Ref: 561136, 173403

Map Name: LandLine

Map date: 2003

Scale: 1:1,250

Printed at: 1:1,250



Produced by
 Groundsure Insights
 T: 08444 159000
 E: info@groundsure.com
 W: www.groundsure.com

© Crown copyright and database rights 2018 Ordnance Survey 100035207

Production date: 22 July 2020

Map legend available at:
www.groundsure.com/sites/default/files/groundsure_legend.pdf



Site Details:

London resort

Client Ref: London Resort
Report Ref: GSIP-2020-10332-1119_1250scale_7_5
Grid Ref: 561136, 173903

Map Name: National Grid

Map date: 1952

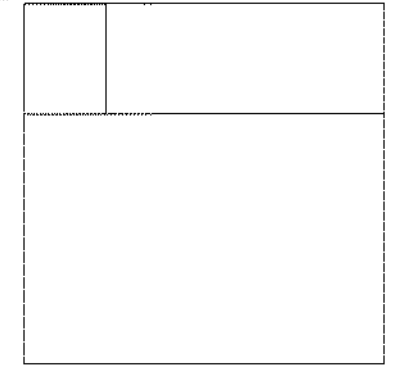
Scale: 1:1,250

Printed at: 1:2,000



Surveyed 1952
 Revised 1952
 Edition N/A
 Copyright N/A
 Levelled 1952

Surveyed 1952
 Revised 1952
 Edition N/A
 Copyright N/A
 Levelled 1952




Produced by
 Groundsure Insights
 T: 08444 159000
 E: info@groundsure.com
 W: www.groundsure.com

© Crown copyright and database rights 2018 Ordnance Survey 100035207

Production date: 22 July 2020

Map legend available at:
www.groundsure.com/sites/default/files/groundsure_legend.pdf



Site Details:

London resort

Client Ref: London Resort
Report Ref: GSIP-2020-10332-1119_1250scale_7_5
Grid Ref: 561136, 173903

Map Name: National Grid



Map date: 1953

Scale: 1:1,250

Printed at: 1:2,000



Surveyed N/A	Surveyed N/A
Revised N/A	Revised N/A
Edition N/A	Edition N/A
Copyright N/A	Copyright N/A
Levelled N/A	Levelled N/A



Produced by
 Groundsure Insights
 T: 08444 159000
 E: info@groundsure.com
 W: www.groundsure.com

© Crown copyright and database rights 2018 Ordnance Survey 100035207

Production date: 22 July 2020

Map legend available at:
www.groundsure.com/sites/default/files/groundsure_legend.pdf

Site Details:

London resort

Client Ref: London Resort
Report Ref: GSIP-2020-10332-1119_1250scale_7_5
Grid Ref: 561136, 173903

Map Name: National Grid

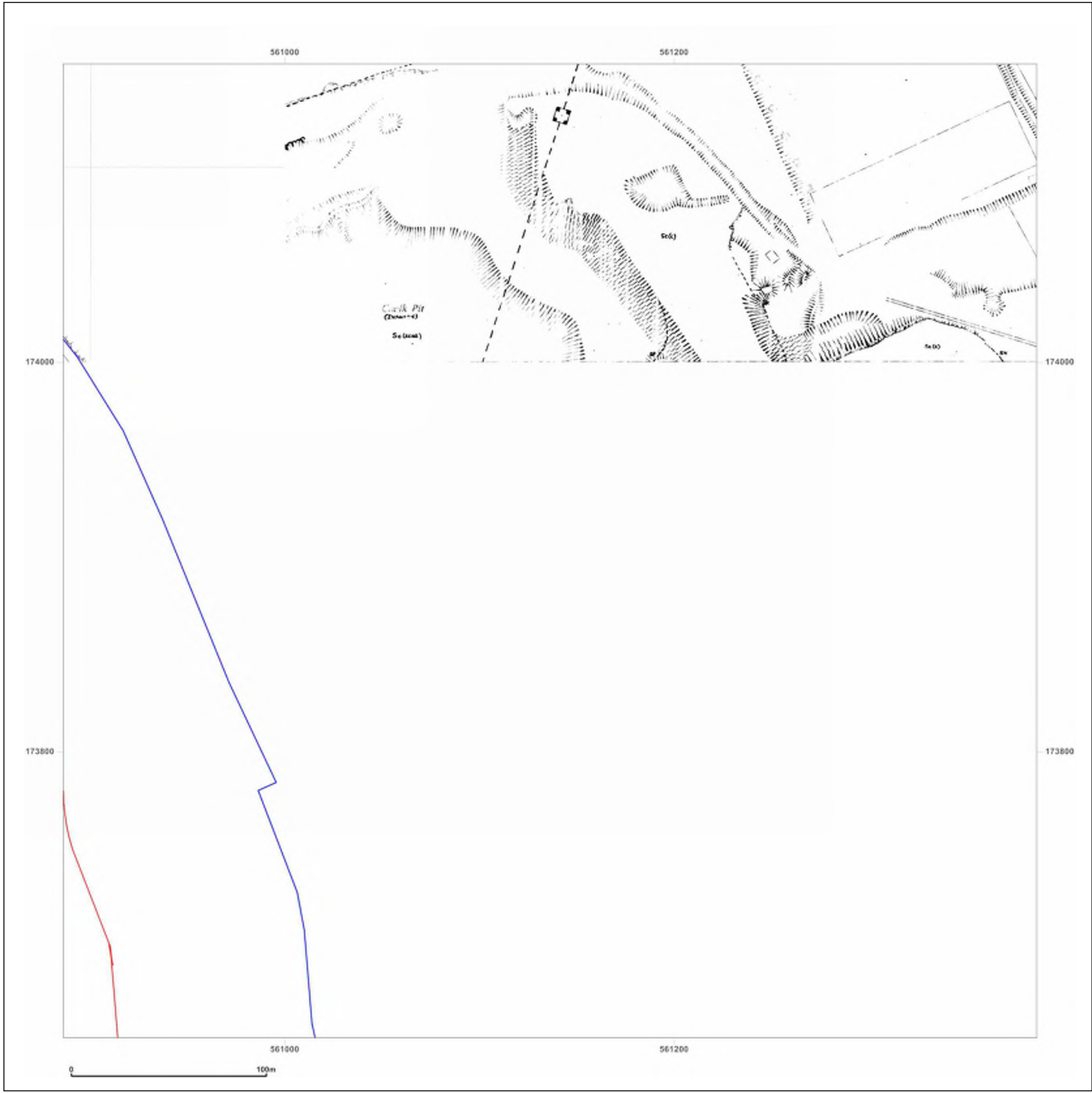

Map date: 1972-1973

Scale: 1:1,250

Printed at: 1:2,000



Surveyed 1952	Surveyed N/A
Revised 1973	Revised N/A
Edition N/A	Edition N/A
Copyright 1973	Copyright N/A
Levelled 1952	Levelled N/A



Produced by
 Groundsure Insights
 T: 08444 159000
 E: info@groundsure.com
 W: www.groundsure.com

© Crown copyright and database rights 2018 Ordnance Survey 100035207

Production date: 22 July 2020

Map legend available at:
www.groundsure.com/sites/default/files/groundsure_legend.pdf

Site Details:

London resort

Client Ref: London Resort
Report Ref: GSIP-2020-10332-1119_1250scale_7_5
Grid Ref: 561136, 173903

Map Name: National Grid

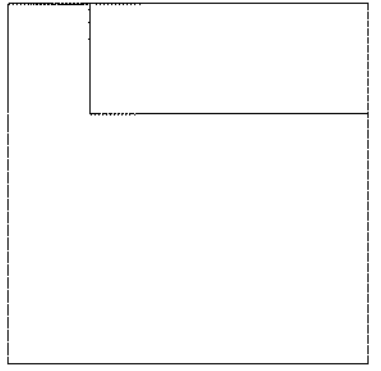
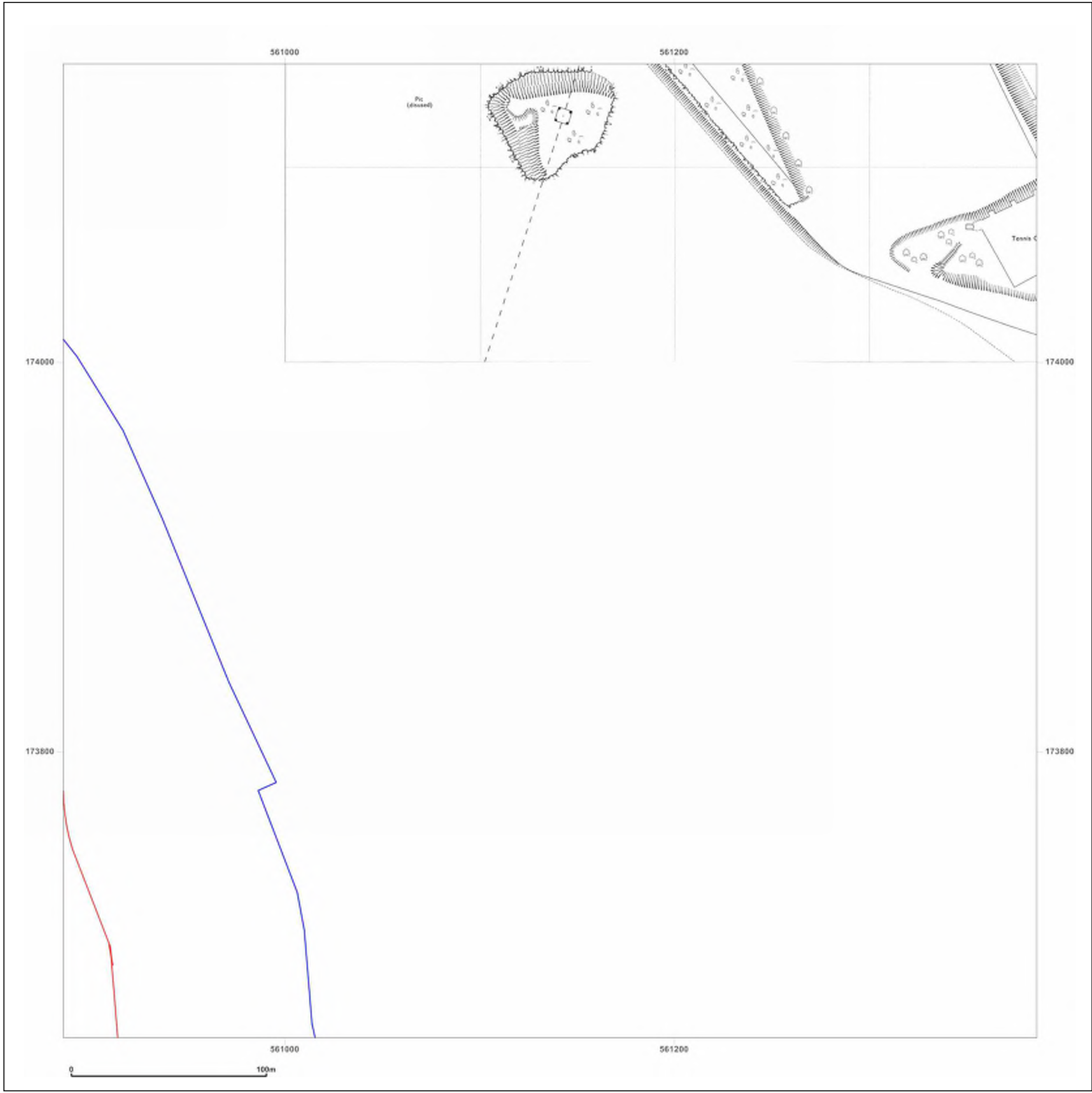
Map date: 1973

Scale: 1:1,250

Printed at: 1:2,000



Surveyed 1952
 Revised 1973
 Edition N/A
 Copyright 1973
 Levelled 1952

Produced by
 Groundsure Insights
 T: 08444 159000
 E: info@groundsure.com
 W: www.groundsure.com

© Crown copyright and database rights 2018 Ordnance Survey 100035207

Production date: 22 July 2020

Map legend available at:
www.groundsure.com/sites/default/files/groundsure_legend.pdf

Site Details:

London resort

Client Ref: London Resort
Report Ref: GSIP-2020-10332-1119_1250scale_7_5
Grid Ref: 561136, 173903

Map Name: LandLine

Map date: 2003

Scale: 1:1,250

Printed at: 1:1,250

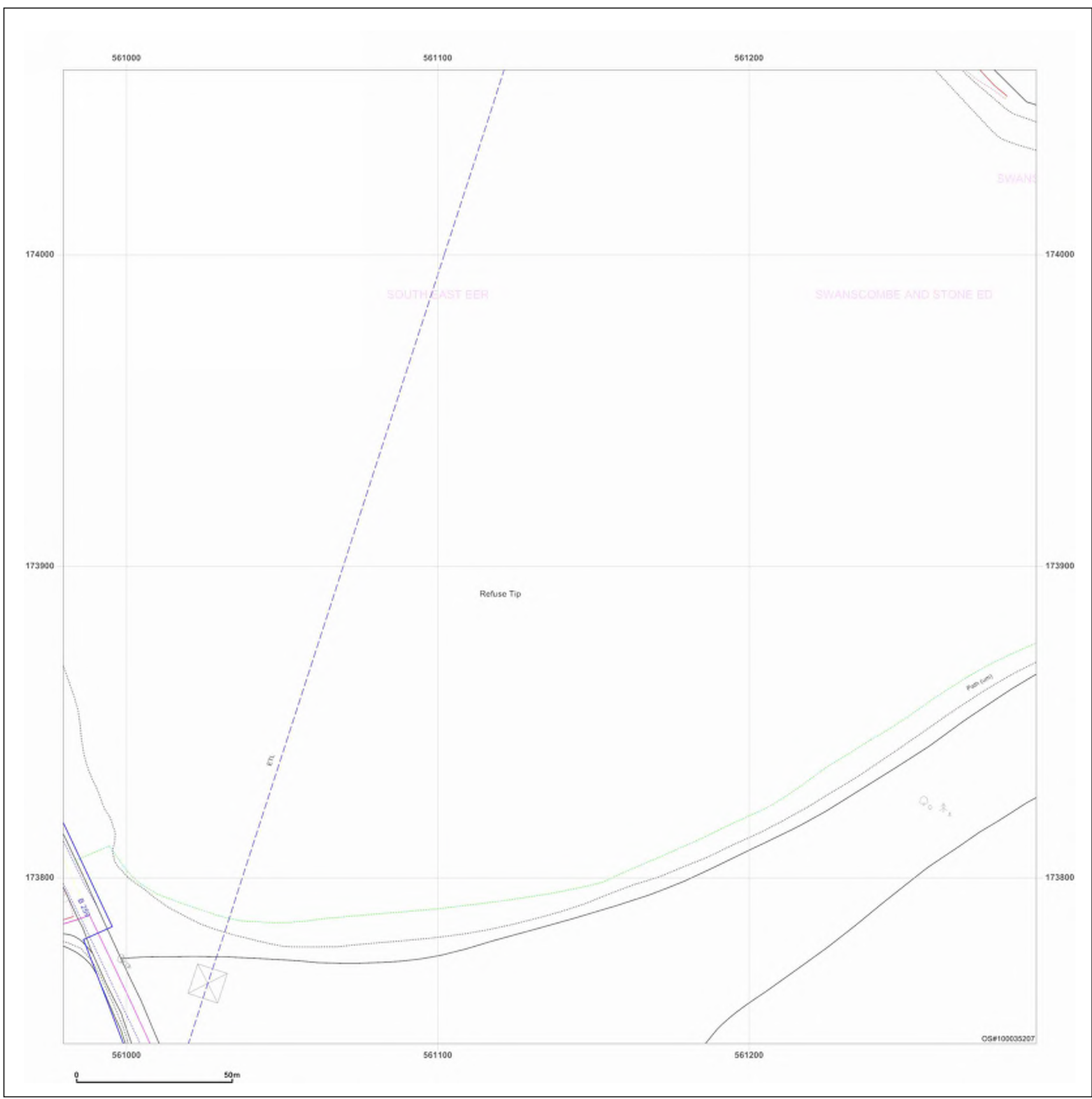


Produced by
 Groundsure Insights
 T: 08444 159000
 E: info@groundsure.com
 W: www.groundsure.com

© Crown copyright and database rights 2018 Ordnance Survey 100035207

Production date: 22 July 2020

Map legend available at:
www.groundsure.com/sites/default/files/groundsure_legend.pdf



Site Details:

London resort

Client Ref: London Resort
Report Ref: GSIP-2020-10332-1119_1250scale_7_6
Grid Ref: 561136, 174403

Map Name: National Grid

Map date: 1952

Scale: 1:1,250

Printed at: 1:2,000



Surveyed 1952
 Revised 1952
 Edition N/A
 Copyright N/A
 Levelled 1952

Surveyed 1952
 Revised 1952
 Edition N/A
 Copyright N/A
 Levelled 1952

Surveyed 1952
 Revised 1952
 Edition N/A
 Copyright N/A
 Levelled 1952

Surveyed 1952
 Revised 1952
 Edition N/A
 Copyright N/A
 Levelled 1952

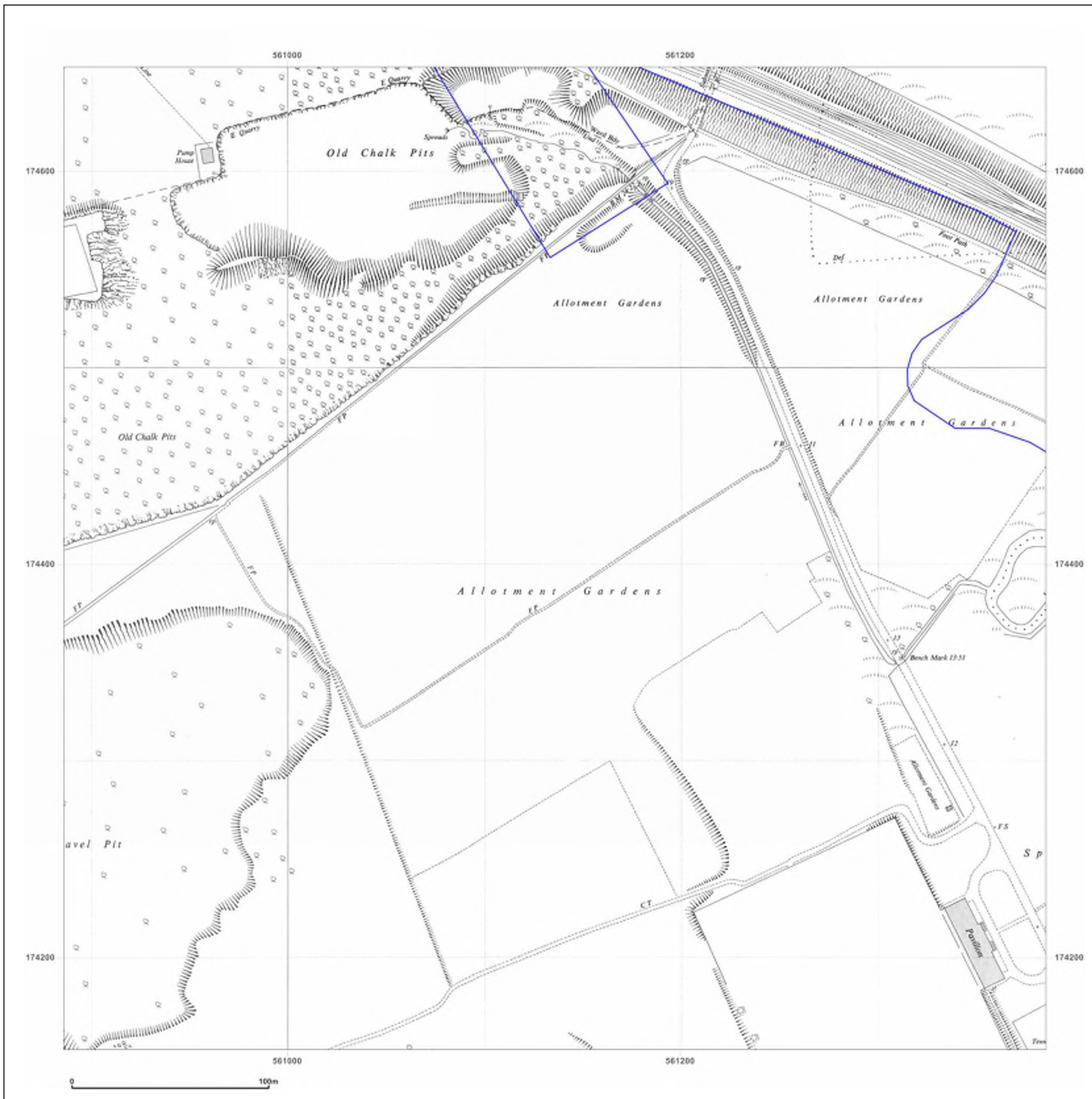


Produced by
 Groundsure Insights
 T: 08444 159000
 E: info@groundsure.com
 W: www.groundsure.com

© Crown copyright and database rights 2018 Ordnance Survey 100035207

Production date: 22 July 2020

Map legend available at:
www.groundsure.com/sites/default/files/groundsure_legend.pdf



Site Details:

London resort

Client Ref: London Resort
Report Ref: GSIP-2020-10332-1119_1250scale_7_6
Grid Ref: 561136, 174403

Map Name: National Grid

Map date: 1953

Scale: 1:1,250

Printed at: 1:2,000



Surveyed N/A
 Revised N/A
 Edition N/A
 Copyright N/A
 Levelled N/A

Surveyed N/A
 Revised N/A
 Edition N/A
 Copyright N/A
 Levelled N/A

Surveyed N/A
 Revised N/A
 Edition N/A
 Copyright N/A
 Levelled N/A

Surveyed N/A
 Revised N/A
 Edition N/A
 Copyright N/A
 Levelled N/A

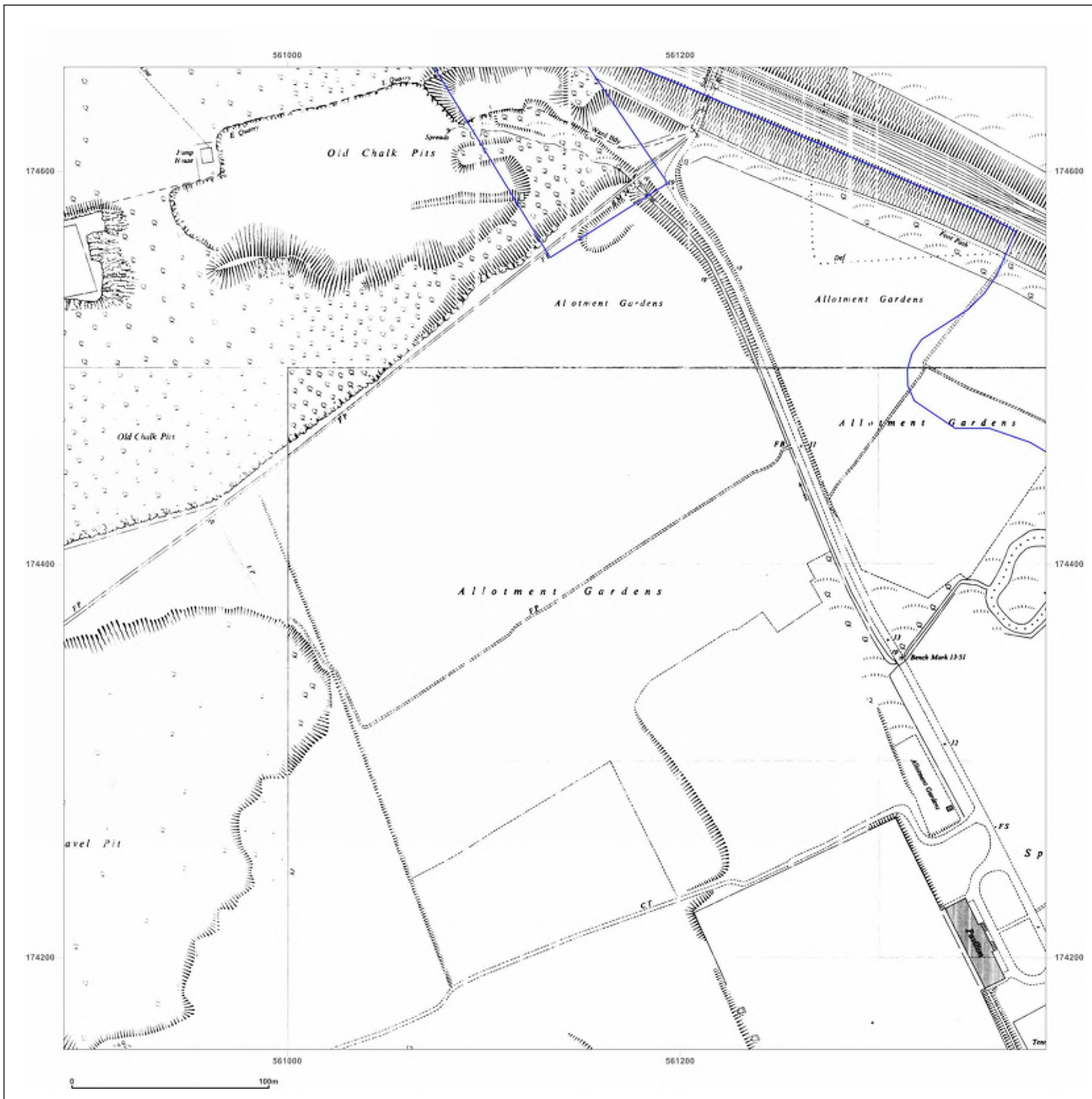


Produced by
 Groundsure Insights
 T: 08444 159000
 E: info@groundsure.com
 W: www.groundsure.com

© Crown copyright and database rights 2018 Ordnance Survey 100035207

Production date: 22 July 2020

Map legend available at:
www.groundsure.com/sites/default/files/groundsure_legend.pdf



Site Details:

London resort


Client Ref: London Resort
Report Ref: GSIP-2020-10332-1119_1250scale_7_6
Grid Ref: 561136, 174403

Map Name: National Grid


Map date: 1961

Scale: 1:1,250

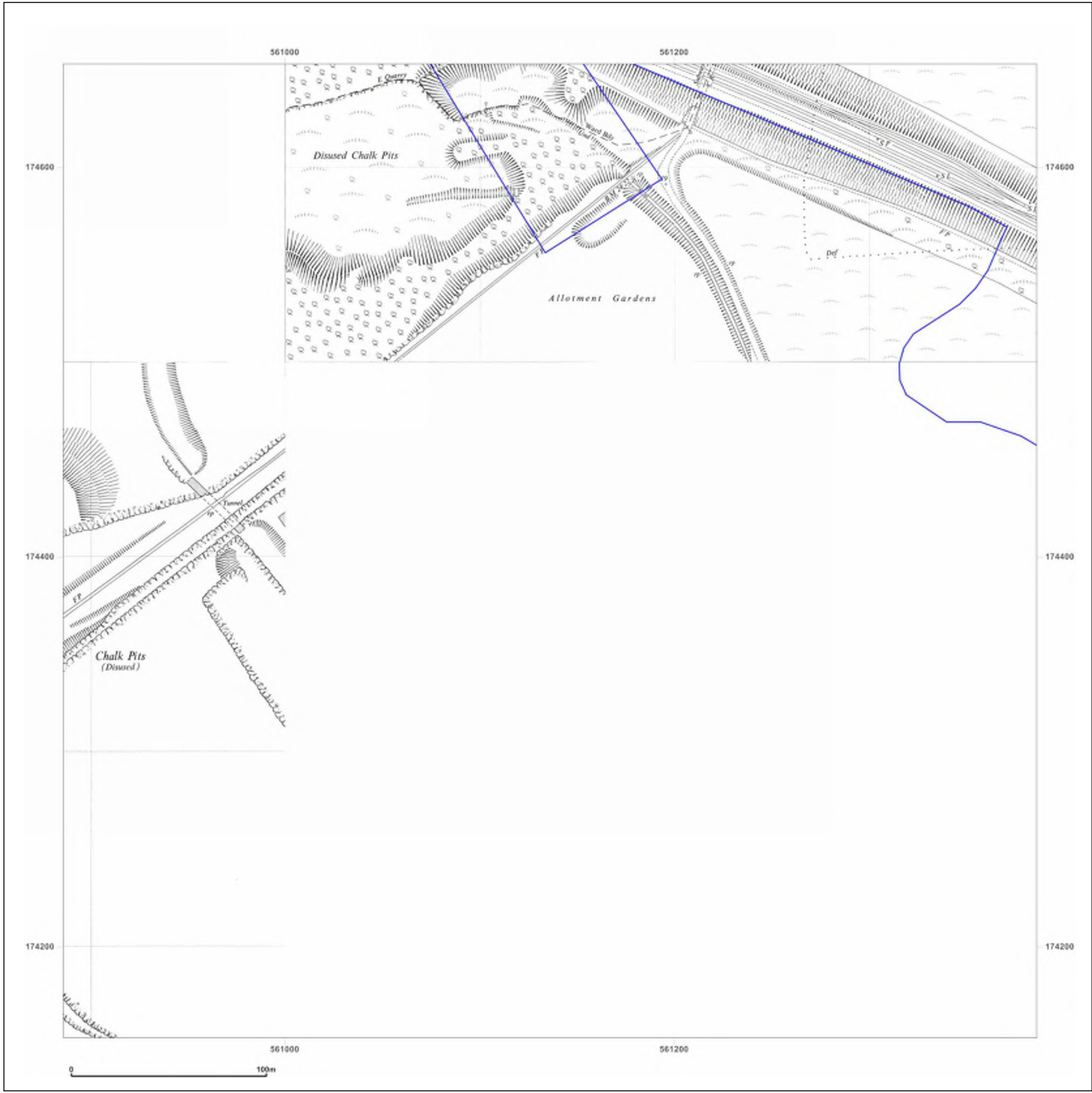
Printed at: 1:2,000

Surveyed 1952
 Revised 1960
 Edition N/A
 Copyright 1961
 Levelled 1952



Surveyed 1952
 Revised 1960
 Edition N/A
 Copyright 1961
 Levelled 1952



Produced by
 Groundsure Insights
 T: 08444 159000
 E: info@groundsure.com
 W: www.groundsure.com

© Crown copyright and database rights 2018 Ordnance Survey 100035207

Production date: 22 July 2020

Map legend available at:
www.groundsure.com/sites/default/files/groundsure_legend.pdf

Site Details:

London resort

Client Ref: London Resort
Report Ref: GSIP-2020-10332-1119_1250scale_7_6
Grid Ref: 561136, 174403

Map Name: National Grid

Map date: 1973-1977

Scale: 1:1,250

Printed at: 1:2,000



Surveyed N/A
 Revised N/A
 Edition N/A
 Copyright N/A
 Levelled N/A

Surveyed 1952
 Revised 1973
 Edition N/A
 Copyright 1973
 Levelled 1956

Surveyed 1952
 Revised 1973
 Edition N/A
 Copyright 1973
 Levelled 1952

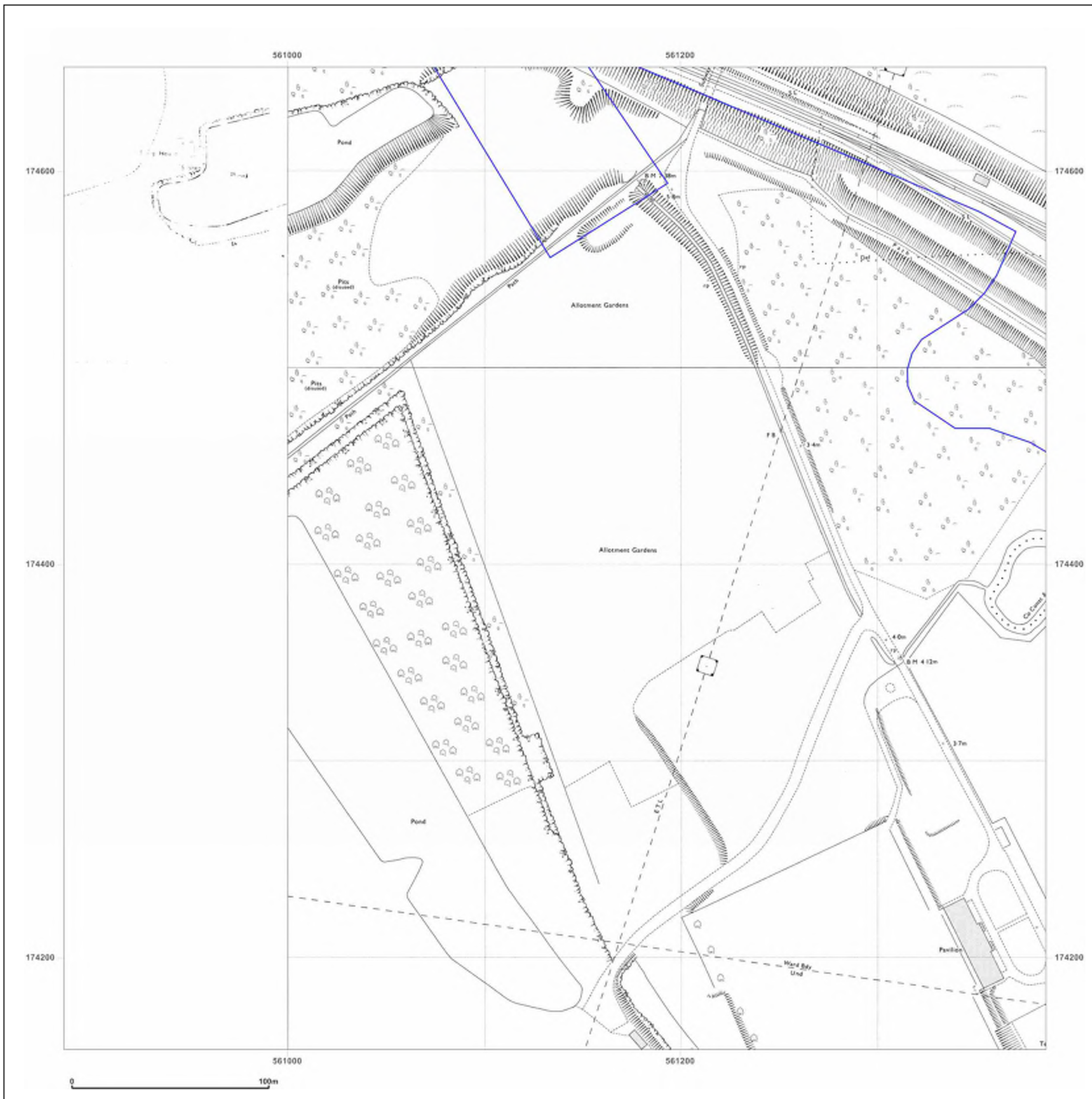


Produced by
 Groundsure Insights
 T: 08444 159000
 E: info@groundsure.com
 W: www.groundsure.com

© Crown copyright and database rights 2018 Ordnance Survey 100035207

Production date: 22 July 2020

Map legend available at:
www.groundsure.com/sites/default/files/groundsure_legend.pdf



Site Details:

London resort

Client Ref: London Resort
Report Ref: GSIP-2020-10332-1119_1250scale_7_6
Grid Ref: 561136, 174403

Map Name: National Grid

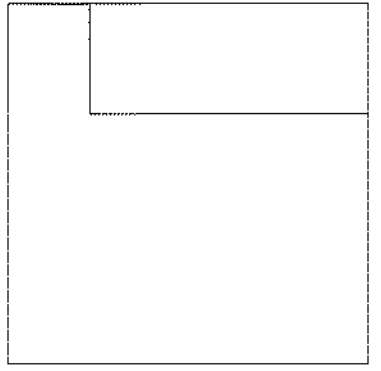

Map date: 1977

Scale: 1:1,250

Printed at: 1:2,000



Surveyed N/A
 Revised N/A
 Edition N/A
 Copyright N/A
 Levelled N/A

Produced by
 Groundsure Insights
 T: 08444 159000
 E: info@groundsure.com
 W: www.groundsure.com

© Crown copyright and database rights 2018 Ordnance Survey 100035207

Production date: 22 July 2020

Map legend available at:
www.groundsure.com/sites/default/files/groundsure_legend.pdf

Site Details:

London resort

Client Ref: London Resort
Report Ref: GSIP-2020-10332-1119_1250scale_7_6
Grid Ref: 561136, 174403

Map Name: National Grid

Map date: 1988



Scale: 1:1,250

Printed at: 1:2,000



Surveyed 1984
 Revised 1988
 Edition N/A
 Copyright 1988
 Levelled 1984

Surveyed N/A
 Revised N/A
 Edition N/A
 Copyright N/A
 Levelled N/A



Produced by
 Groundsure Insights
 T: 08444 159000
 E: info@groundsure.com
 W: www.groundsure.com

© Crown copyright and database rights 2018 Ordnance Survey 100035207

Production date: 22 July 2020

Map legend available at:
www.groundsure.com/sites/default/files/groundsure_legend.pdf

Site Details:

London resort

Client Ref: London Resort
Report Ref: GSIP-2020-10332-1119_1250scale_7_6
Grid Ref: 561136, 174403

Map Name: National Grid


Map date: 1993

Scale: 1:1,250

Printed at: 1:2,000



Surveyed N/A	Surveyed N/A
Revised N/A	Revised N/A
Edition N/A	Edition N/A
Copyright N/A	Copyright 1993
Levelled N/A	Levelled N/A




Produced by
 Groundsure Insights
 T: 08444 159000
 E: info@groundsure.com
 W: www.groundsure.com

© Crown copyright and database rights 2018 Ordnance Survey 100035207

Production date: 22 July 2020

Map legend available at:
www.groundsure.com/sites/default/files/groundsure_legend.pdf



Site Details:

London resort

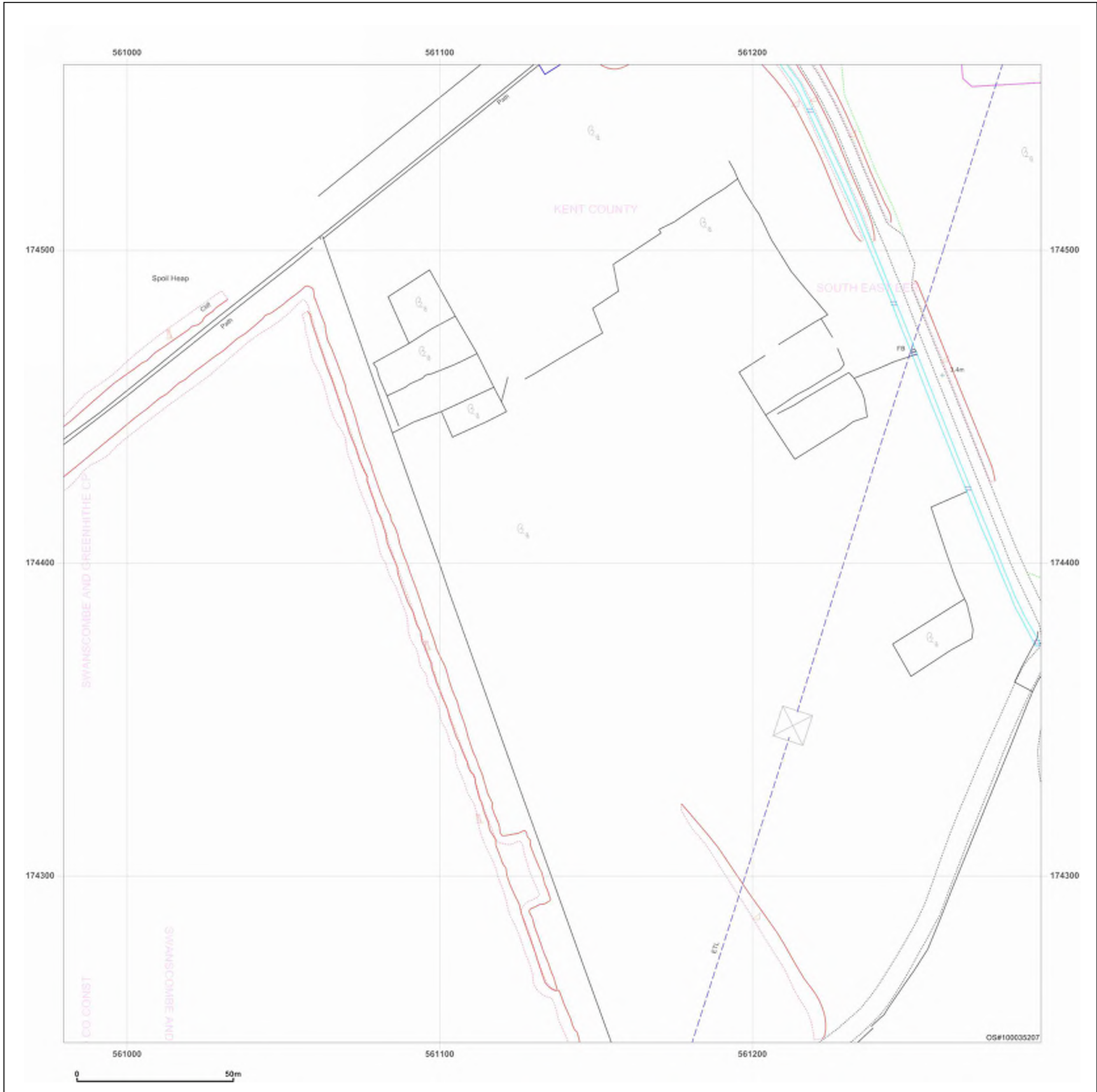
Client Ref: London Resort
Report Ref: GSIP-2020-10332-1119_1250scale_7_6
Grid Ref: 561136, 174403

Map Name: LandLine

Map date: 2003

Scale: 1:1,250

Printed at: 1:1,250



Produced by
 Groundsure Insights
 T: 08444 159000
 E: info@groundsure.com
 W: www.groundsure.com

© Crown copyright and database rights 2018 Ordnance Survey 100035207

Production date: 22 July 2020

Map legend available at:
www.groundsure.com/sites/default/files/groundsure_legend.pdf

Site Details:

London resort

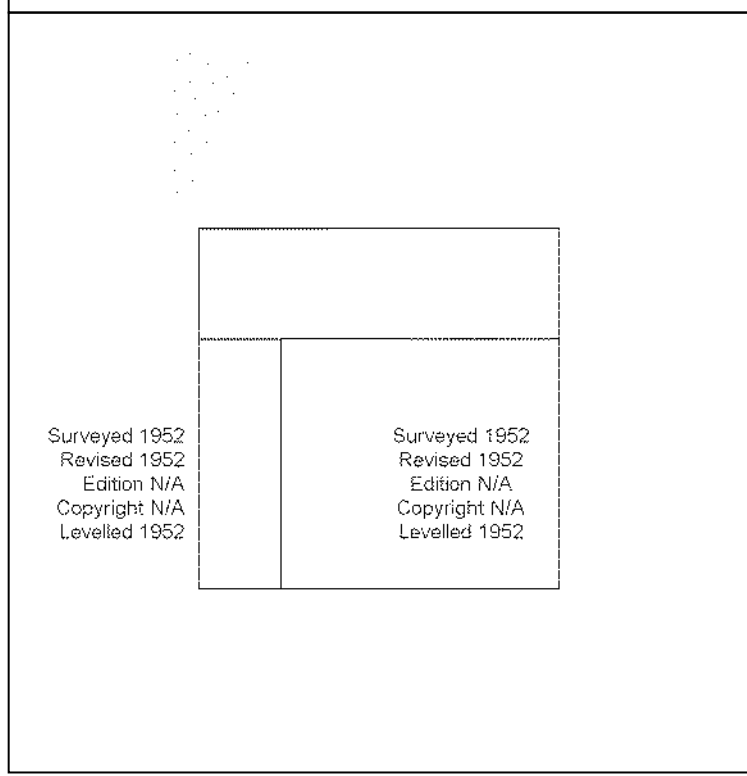
Client Ref: London Resort
Report Ref: GSIP-2020-10332-1119_1250scale_7_7
Grid Ref: 561136, 174903

Map Name: National Grid

Map date: 1952

Scale: 1:1,250

Printed at: 1:2,000

Surveyed 1952
 Revised 1952
 Edition N/A
 Copyright N/A
 Levelled 1952

Surveyed 1952
 Revised 1952
 Edition N/A
 Copyright N/A
 Levelled 1952



Produced by
 Groundsure Insights
 T: 08444 159000
 E: info@groundsure.com
 W: www.groundsure.com

© Crown copyright and database rights 2018 Ordnance Survey 100035207

Production date: 22 July 2020

Map legend available at:
www.groundsure.com/sites/default/files/groundsure_legend.pdf



Site Details:

London resort

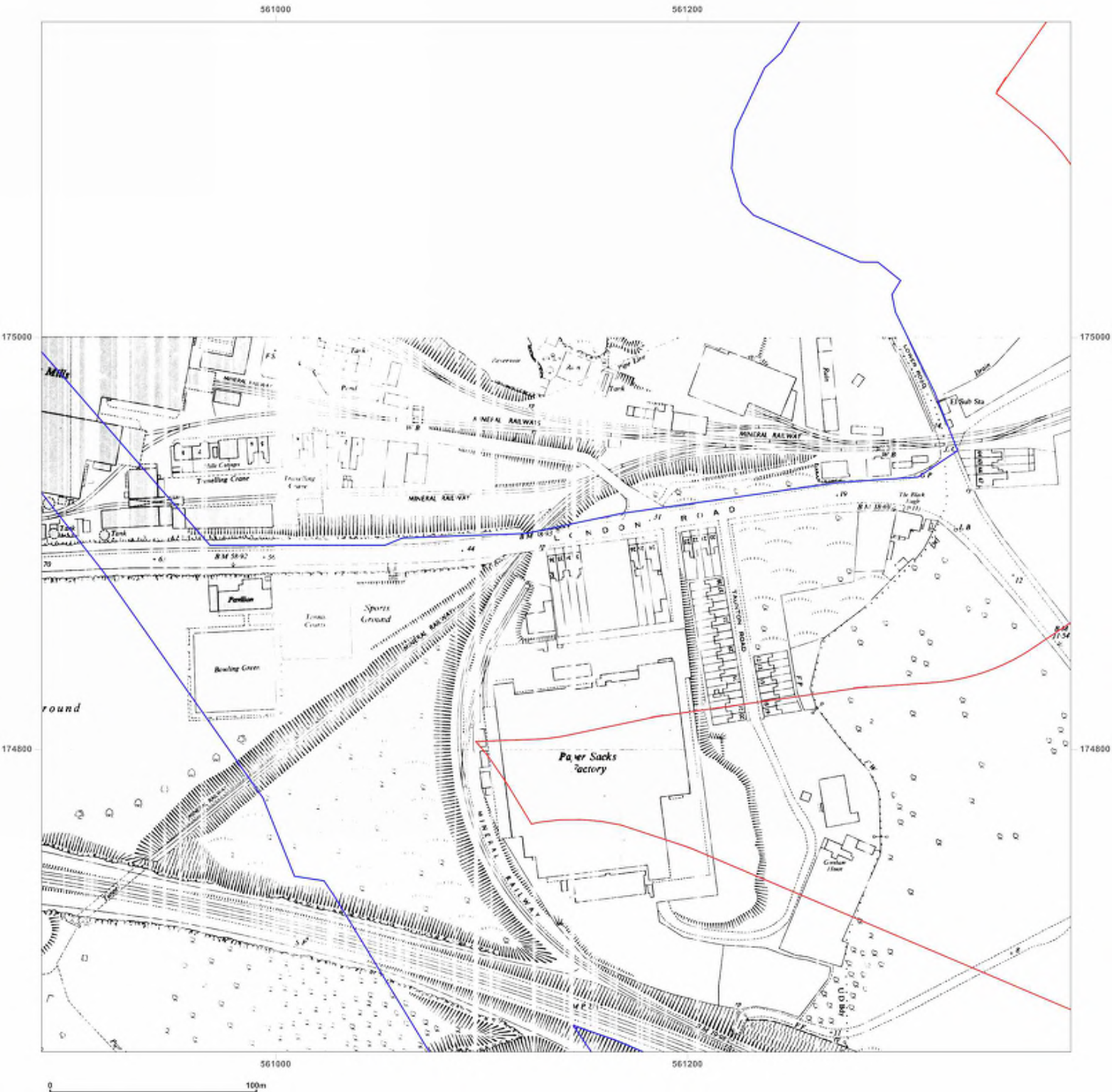
Client Ref: London Resort
Report Ref: GSIP-2020-10332-1119_1250scale_7_7
Grid Ref: 561136, 174903

Map Name: National Grid

Map date: 1953

Scale: 1:1,250

Printed at: 1:2,000



Surveyed N/A
 Revised N/A
 Edition N/A
 Copyright N/A
 Levelled N/A

Surveyed N/A
 Revised N/A
 Edition N/A
 Copyright N/A
 Levelled N/A



Produced by
 Groundsure Insights
 T: 08444 159000
 E: info@groundsure.com
 W: www.groundsure.com

© Crown copyright and database rights 2018 Ordnance Survey 100035207

Production date: 22 July 2020

Map legend available at:
www.groundsure.com/sites/default/files/groundsure_legend.pdf

Site Details:

London resort

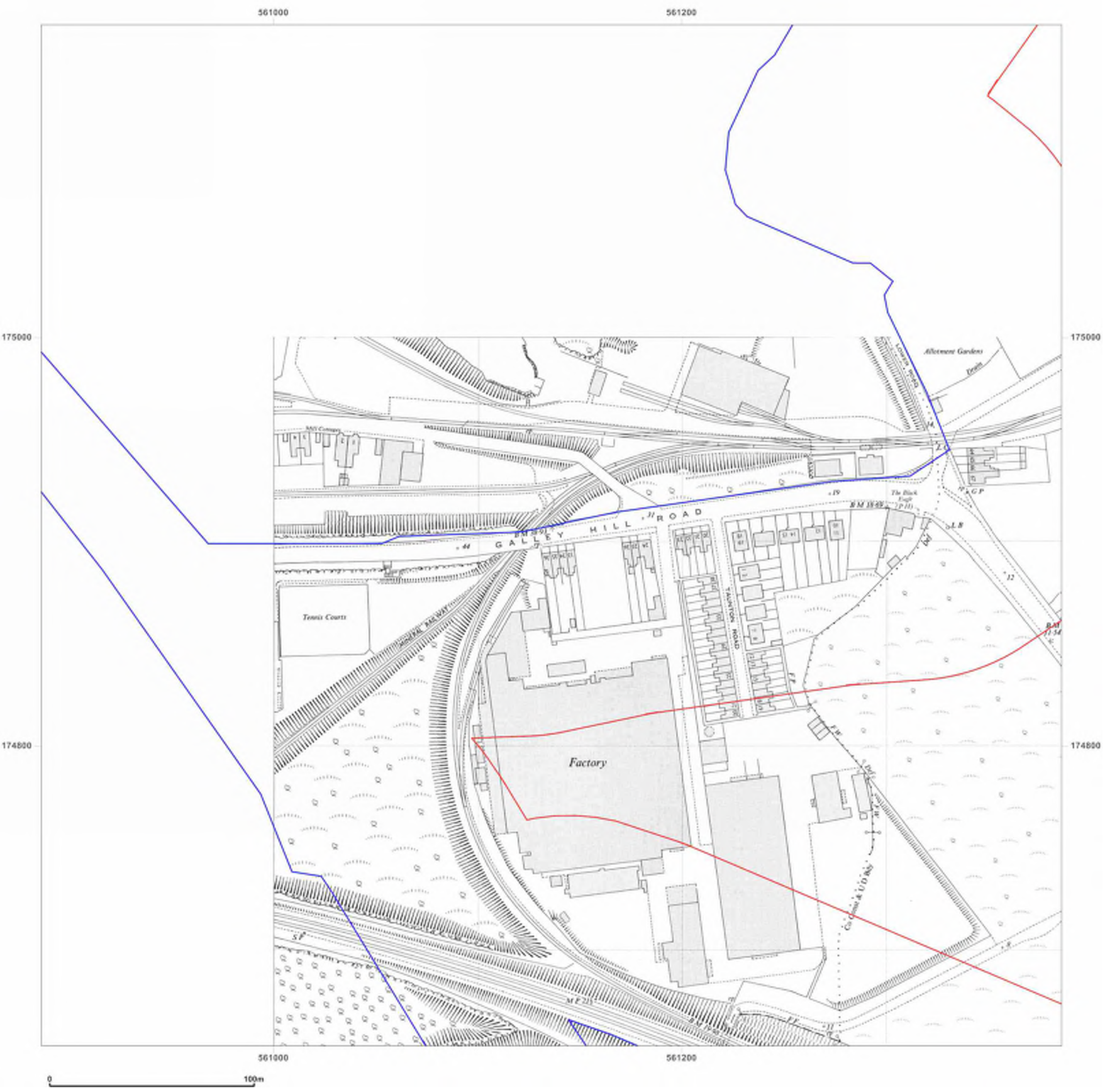
Client Ref: London Resort
Report Ref: GSIP-2020-10332-1119_1250scale_7_7
Grid Ref: 561136, 174903

Map Name: National Grid

Map date: 1961

Scale: 1:1,250

Printed at: 1:2,000



Surveyed 1952
 Revised 1960
 Edition N/A
 Copyright 1961
 Levelled 1952



Produced by
 Groundsure Insights
 T: 08444 159000
 E: info@groundsure.com
 W: www.groundsure.com

© Crown copyright and database rights 2018 Ordnance Survey 100035207

Production date: 22 July 2020

Map legend available at:
www.groundsure.com/sites/default/files/groundsure_legend.pdf

Site Details:

London resort

Client Ref: London Resort
Report Ref: GSIP-2020-10332-1119_1250scale_7_7
Grid Ref: 561136, 174903

Map Name: National Grid

Map date: 1971-1972

Scale: 1:1,250

Printed at: 1:2,000



<p>Surveyed 1952 Revised 1970 Edition N/A Copyright 1971 Levelled 1956</p>	<p>Surveyed N/A Revised N/A Edition N/A Copyright N/A Levelled N/A</p>
--	--

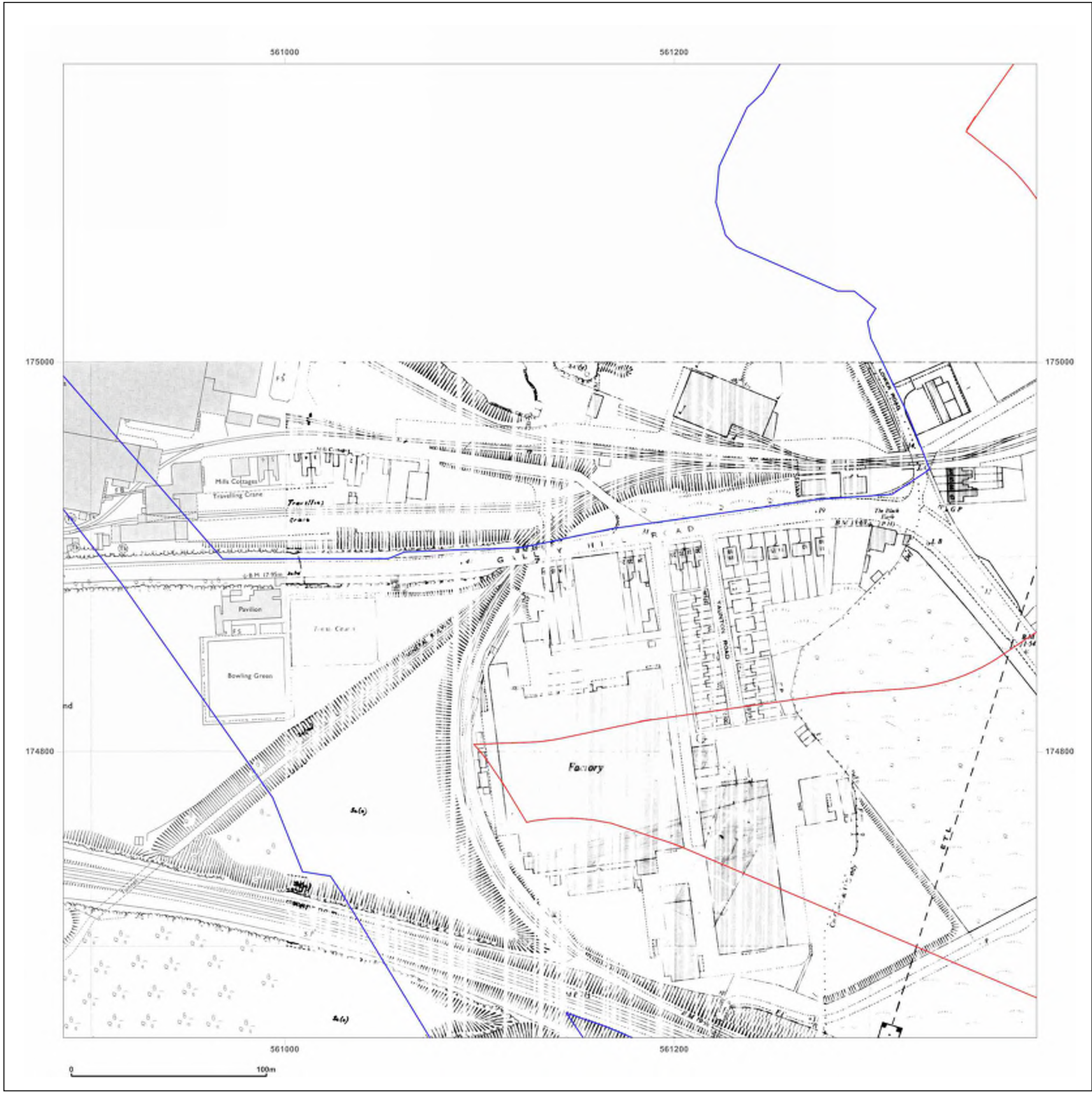


Produced by
 Groundsure Insights
 T: 08444 159000
 E: info@groundsure.com
 W: www.groundsure.com

© Crown copyright and database rights 2018 Ordnance Survey 100035207

Production date: 22 July 2020

Map legend available at:
www.groundsure.com/sites/default/files/groundsure_legend.pdf



Site Details:

London resort

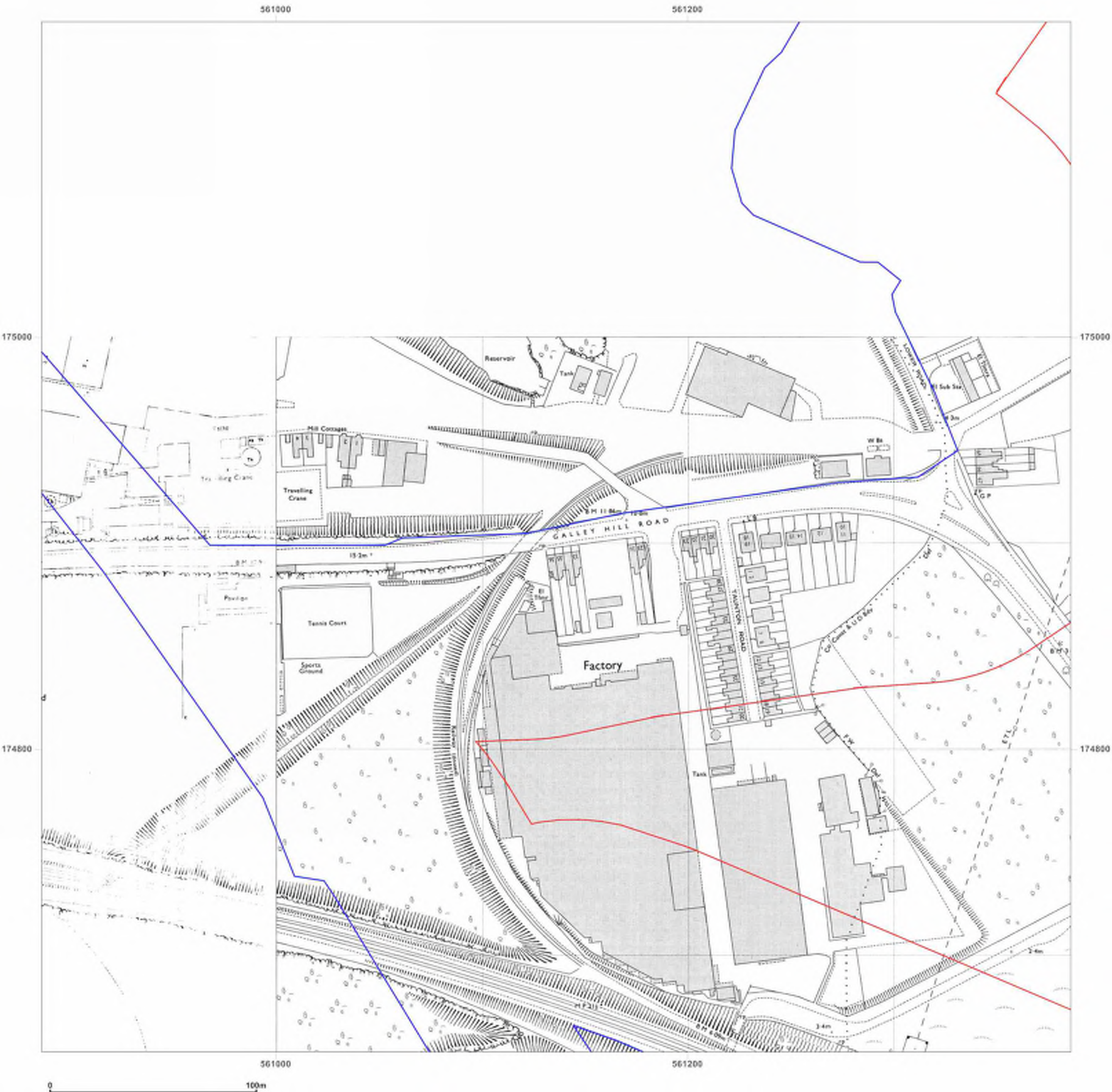
Client Ref: London Resort
Report Ref: GSIP-2020-10332-1119_1250scale_7_7
Grid Ref: 561136, 174903

Map Name: National Grid

Map date: 1973-1977

Scale: 1:1,250

Printed at: 1:2,000



<p>Surveyed N/A Revised N/A Edition N/A Copyright N/A Levelled N/A</p>	<p>Surveyed 1952 Revised 1973 Edition N/A Copyright 1973 Levelled 1956</p>
--	--



Produced by
 Groundsure Insights
 T: 08444 159000
 E: info@groundsure.com
 W: www.groundsure.com

© Crown copyright and database rights 2018 Ordnance Survey 100035207

Production date: 22 July 2020

Map legend available at:
www.groundsure.com/sites/default/files/groundsure_legend.pdf

Site Details:

London resort

Client Ref: London Resort
Report Ref: GSIP-2020-10332-1119_1250scale_7_7
Grid Ref: 561136, 174903

Map Name: National Grid

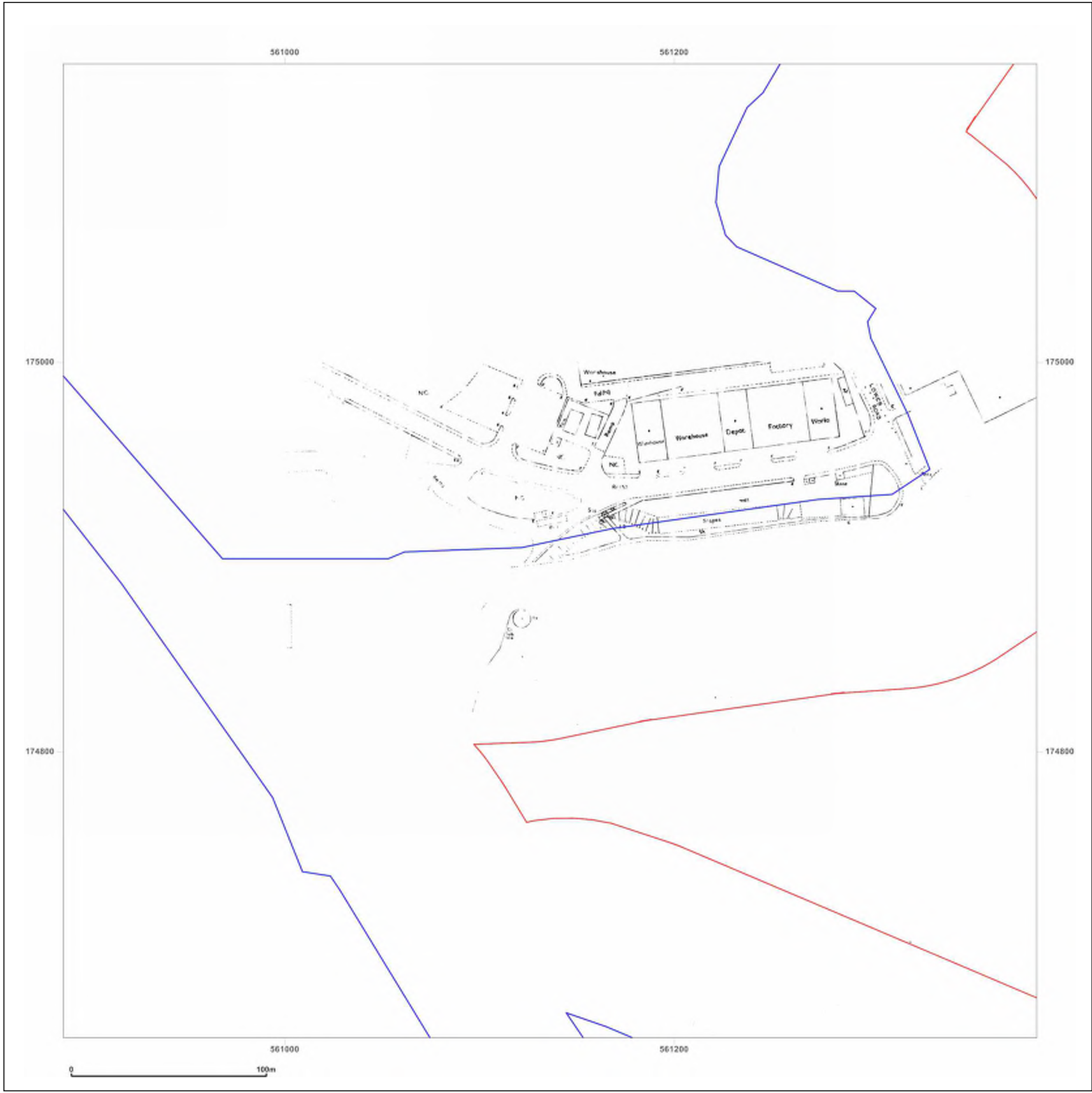
Map date: 1977

Scale: 1:1,250

Printed at: 1:2,000



Surveyed N/A
 Revised N/A
 Edition N/A
 Copyright N/A
 Levelled N/A



Produced by
 Groundsure Insights
 T: 08444 159000
 E: info@groundsure.com
 W: www.groundsure.com

© Crown copyright and database rights 2018 Ordnance Survey 100035207

Production date: 22 July 2020

Map legend available at:
www.groundsure.com/sites/default/files/groundsure_legend.pdf

Site Details:

London resort

Client Ref: London Resort
Report Ref: GSIP-2020-10332-1119_1250scale_7_7
Grid Ref: 561136, 174903

Map Name: National Grid

Map date: 1988-1993

Scale: 1:1,250

Printed at: 1:2,000



Surveyed 1993
 Revised 1993
 Edition N/A
 Copyright 1993
 Levelled N/A

Surveyed 1984
 Revised 1988
 Edition N/A
 Copyright 1988
 Levelled 1984

Surveyed N/A
 Revised N/A
 Edition N/A
 Copyright N/A
 Levelled N/A

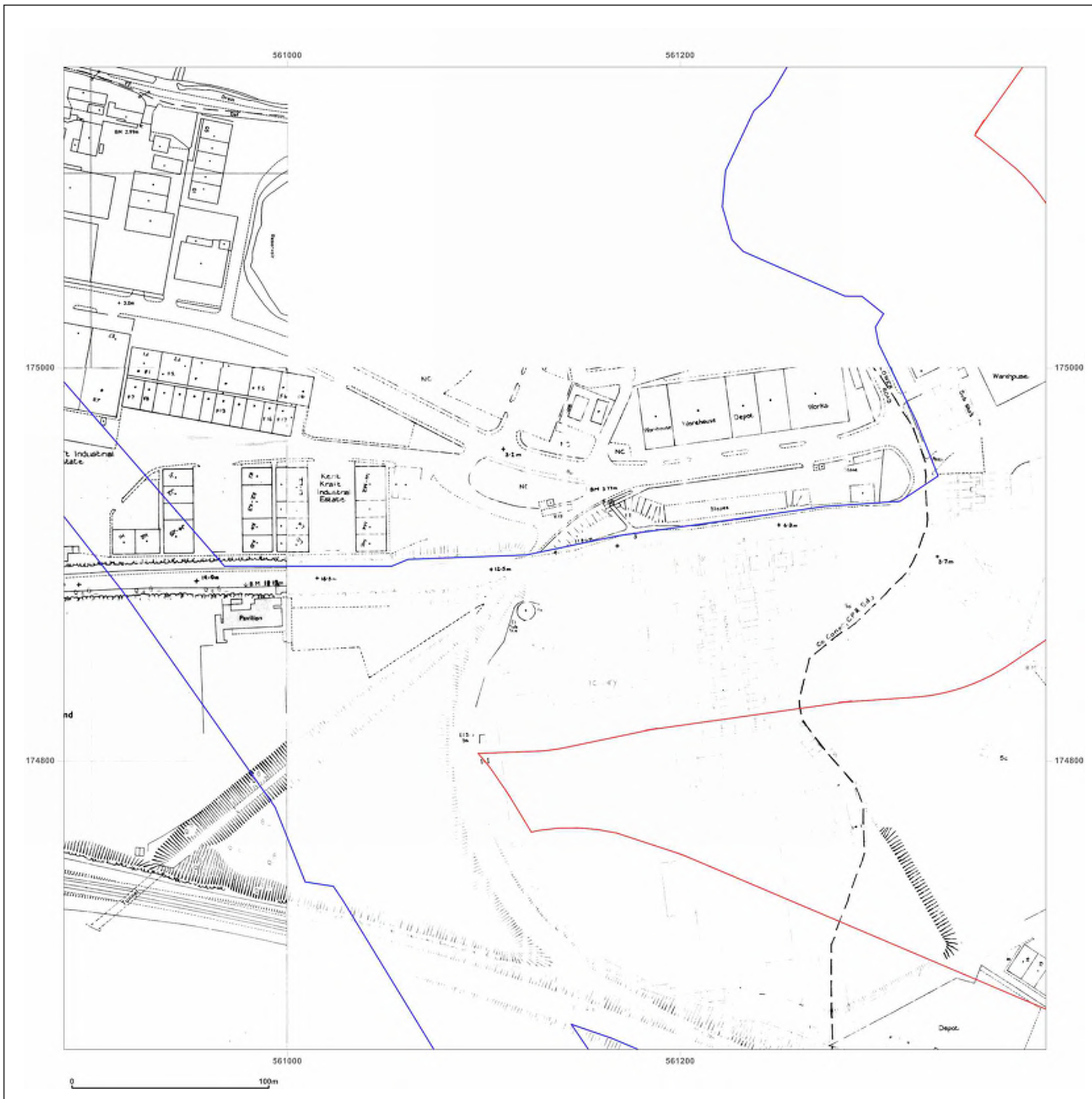


Produced by
 Groundsure Insights
 T: 08444 159000
 E: info@groundsure.com
 W: www.groundsure.com

© Crown copyright and database rights 2018 Ordnance Survey 100035207

Production date: 22 July 2020

Map legend available at:
www.groundsure.com/sites/default/files/groundsure_legend.pdf



Site Details:

London resort


Client Ref: London Resort
Report Ref: GSIP-2020-10332-1119_1250scale_7_7
Grid Ref: 561136, 174903

Map Name: National Grid

Map date: 1993

Scale: 1:1,250

Printed at: 1:2,000

<p>Surveyed N/A Revised N/A Edition N/A Copyright N/A Levelled N/A</p>	<p>Surveyed N/A Revised N/A Edition N/A Copyright 1993 Levelled N/A</p>
--	---



Produced by
 Groundsure Insights
 T: 08444 159000
 E: info@groundsure.com
 W: www.groundsure.com

© Crown copyright and database rights 2018 Ordnance Survey 100035207

Production date: 22 July 2020

Map legend available at:
www.groundsure.com/sites/default/files/groundsure_legend.pdf

Site Details:

London resort

Client Ref: London Resort
Report Ref: GSIP-2020-10332-1119_1250scale_7_7
Grid Ref: 561136, 174903

Map Name: LandLine

Map date: 2003

Scale: 1:1,250

Printed at: 1:1,250



Produced by
 Groundsure Insights
 T: 08444 159000
 E: info@groundsure.com
 W: www.groundsure.com

© Crown copyright and database rights 2018 Ordnance Survey 100035207

Production date: 22 July 2020

Map legend available at:
www.groundsure.com/sites/default/files/groundsure_legend.pdf



Site Details:

London resort


Client Ref: London Resort
Report Ref: GSIP-2020-10332-1119_1250scale_7_8
Grid Ref: 561136, 175403

Map Name: LandLine

Map date: 2003

Scale: 1:1,250

Printed at: 1:1,250

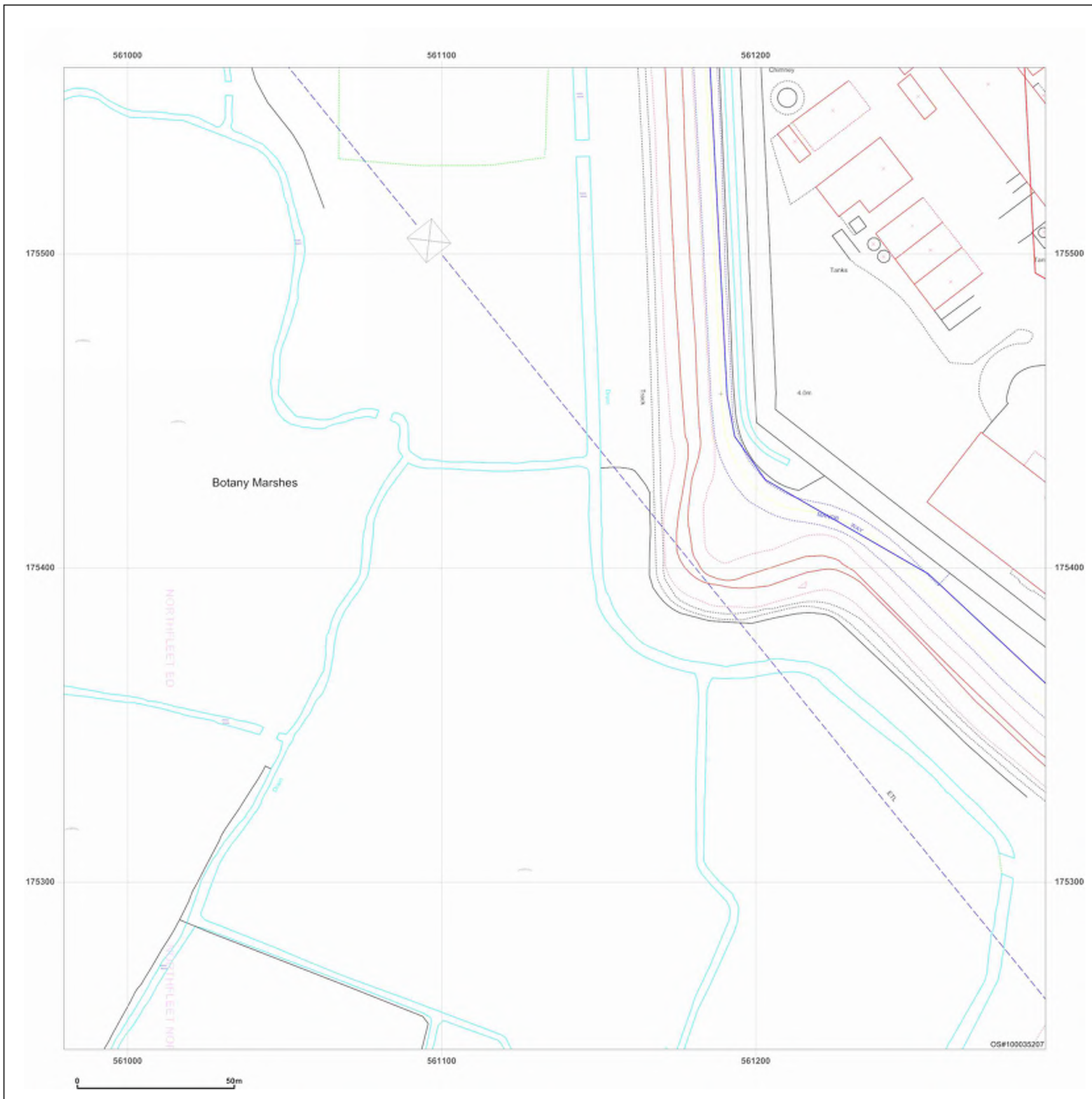


Produced by
 Groundsure Insights
 T: 08444 159000
 E: info@groundsure.com
 W: www.groundsure.com

© Crown copyright and database rights 2018 Ordnance Survey 100035207

Production date: 22 July 2020

Map legend available at:
www.groundsure.com/sites/default/files/groundsure_legend.pdf



Site Details:

London resort

Client Ref: London Resort
Report Ref: GSIP-2020-10332-1119_1250scale_7_9
Grid Ref: 561136, 175903

Map Name: LandLine

Map date: 2003

Scale: 1:1,250

Printed at: 1:1,250



Produced by
 Groundsure Insights
 T: 08444 159000
 E: info@groundsure.com
 W: www.groundsure.com

© Crown copyright and database rights 2018 Ordnance Survey 100035207

Production date: 22 July 2020

Map legend available at:
www.groundsure.com/sites/default/files/groundsure_legend.pdf



Site Details:

London resort

Client Ref: London Resort
Report Ref: GSIP-2020-10332-1119_1250scale_7_10
Grid Ref: 561136, 176403

Map Name: LandLine

Map date: 2003

Scale: 1:1,250

Printed at: 1:1,250

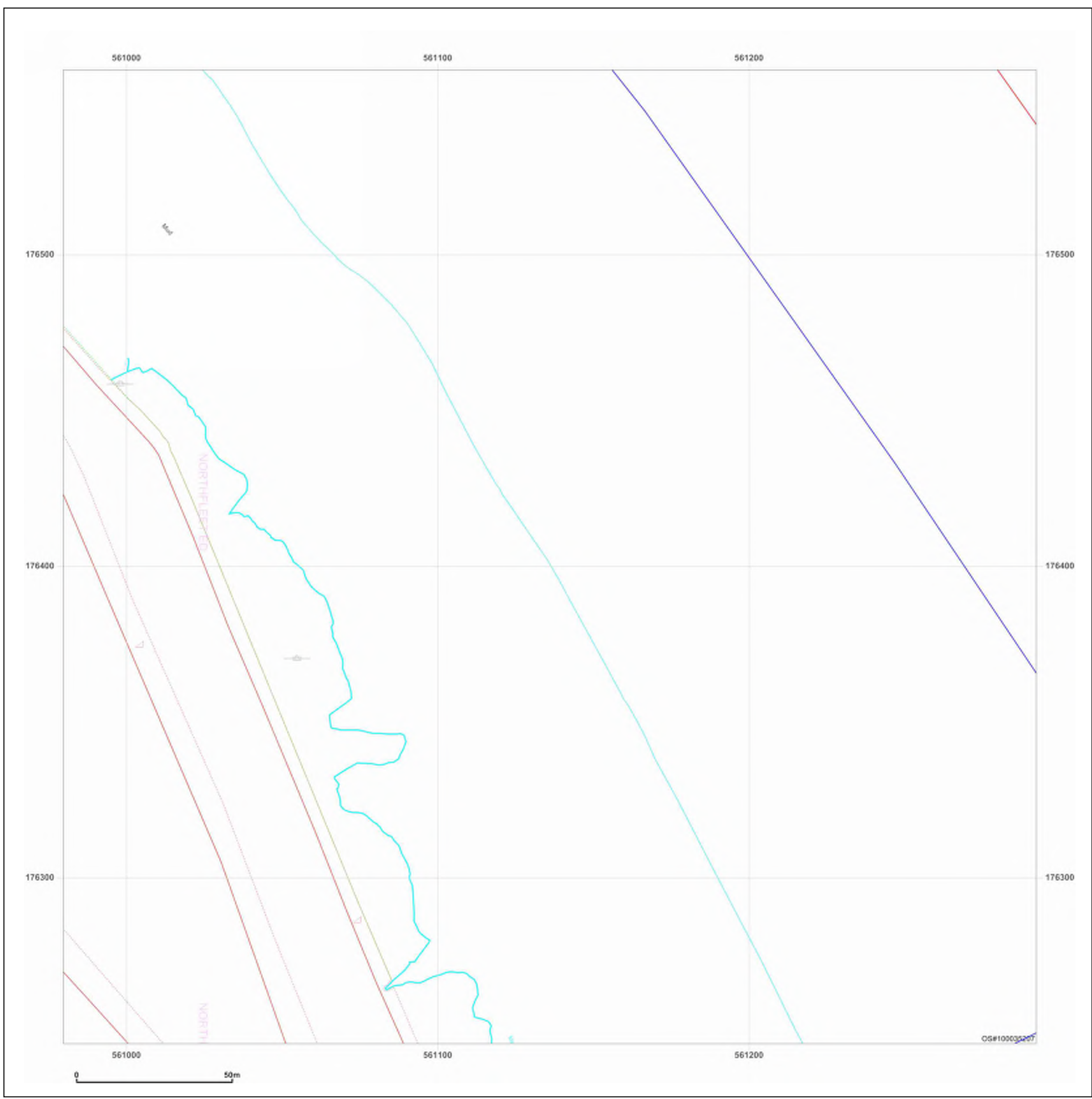


Produced by
 Groundsure Insights
 T: 08444 159000
 E: info@groundsure.com
 W: www.groundsure.com

© Crown copyright and database rights 2018 Ordnance Survey 100035207

Production date: 22 July 2020

Map legend available at:
www.groundsure.com/sites/default/files/groundsure_legend.pdf



Site Details:

London resort

Client Ref: London Resort
Report Ref: GSIP-2020-10332-1119_1250scale_7_11
Grid Ref: 561136, 176903

Map Name: National Grid

Map date: 1950-1951


Scale: 1:1,250

Printed at: 1:2,000



Surveyed 1950
 Revised 1950
 Edition N/A
 Copyright N/A
 Levelled 1949

Surveyed N/A
 Revised N/A
 Edition N/A
 Copyright N/A
 Levelled N/A

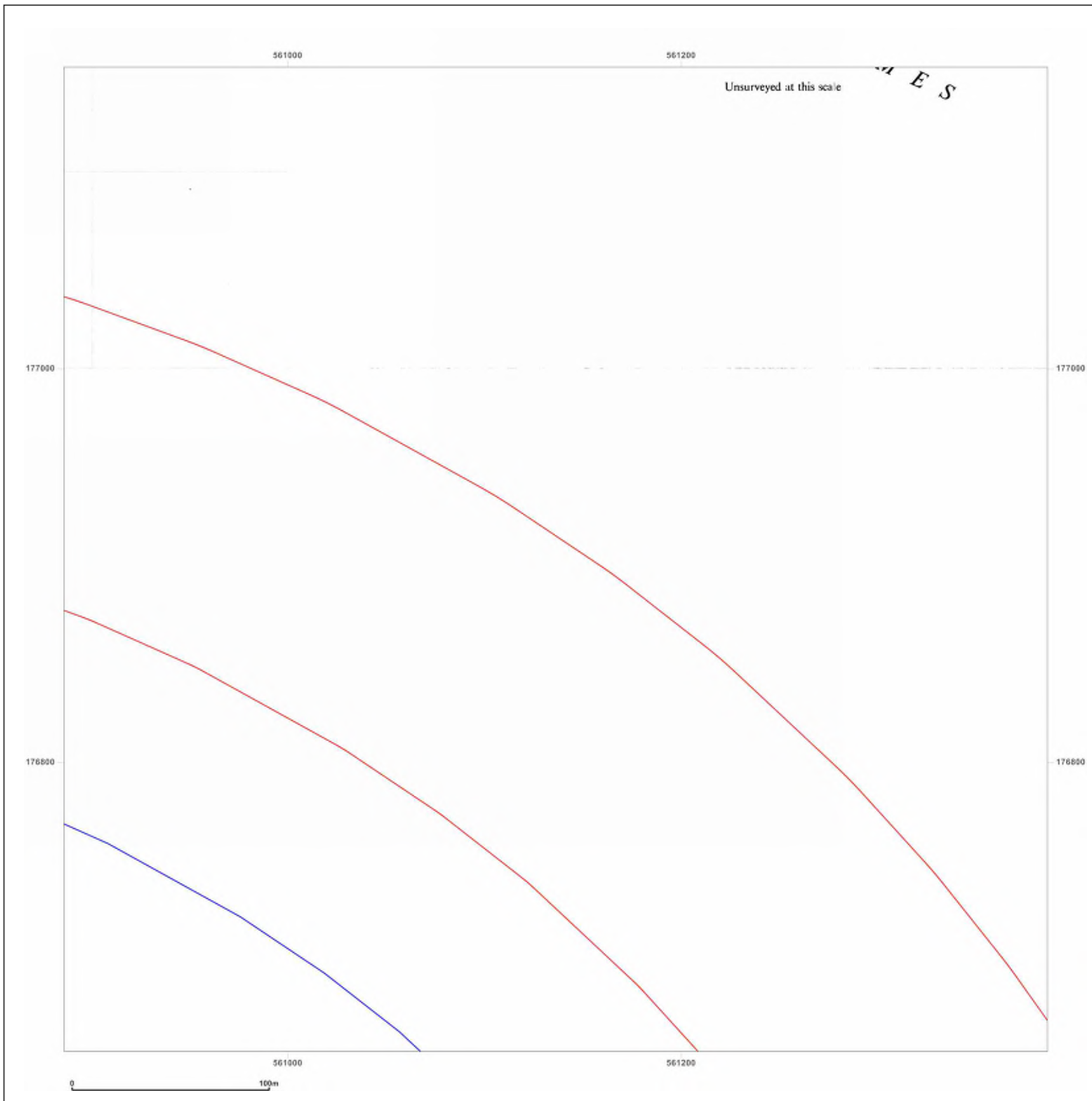


Produced by
 Groundsure Insights
 T: 08444 159000
 E: info@groundsure.com
 W: www.groundsure.com

© Crown copyright and database rights 2018 Ordnance Survey 100035207

Production date: 22 July 2020

Map legend available at:
www.groundsure.com/sites/default/files/groundsure_legend.pdf



Site Details:

London resort

Client Ref: London Resort
Report Ref: GSIP-2020-10332-1119_1250scale_7_11
Grid Ref: 561136, 176903

Map Name: National Grid

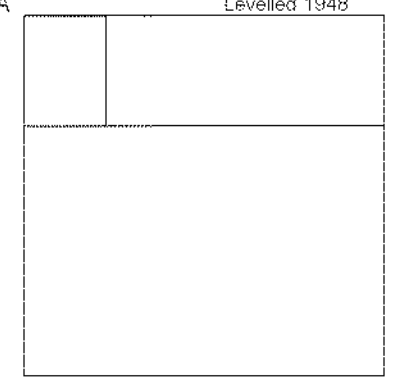
Map date: 1950-1951

Scale: 1:1,250

Printed at: 1:2,000



Surveyed N/A	Surveyed 1950
Revised N/A	Revised 1950
Edition N/A	Edition N/A
Copyright N/A	Copyright N/A
Levelled N/A	Levelled 1948

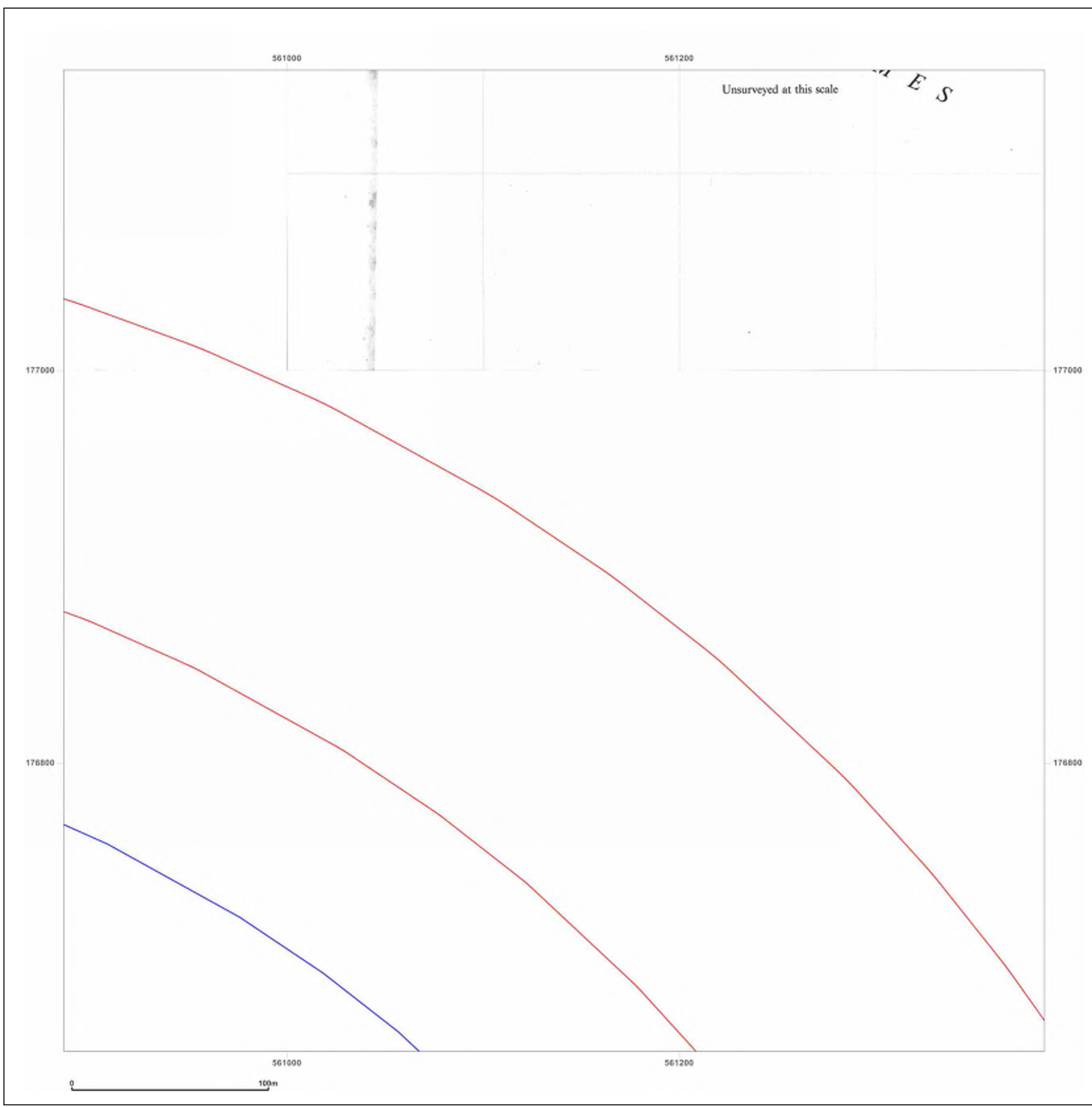


Produced by
 Groundsure Insights
 T: 08444 159000
 E: info@groundsure.com
 W: www.groundsure.com

© Crown copyright and database rights 2018 Ordnance Survey 100035207

Production date: 22 July 2020

Map legend available at:
www.groundsure.com/sites/default/files/groundsure_legend.pdf



Site Details:

London resort

Client Ref: London Resort
Report Ref: GSIP-2020-10332-1119_1250scale_7_11
Grid Ref: 561136, 176903

Map Name: National Grid

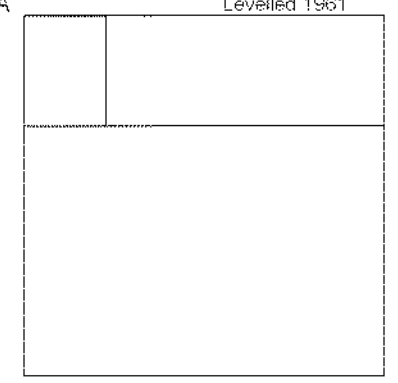
Map date: 1971-1973

Scale: 1:1,250

Printed at: 1:2,000



Surveyed N/A	Surveyed 1950
Revised N/A	Revised 1971
Edition N/A	Edition N/A
Copyright N/A	Copyright 1971
Levelled N/A	Levelled 1961

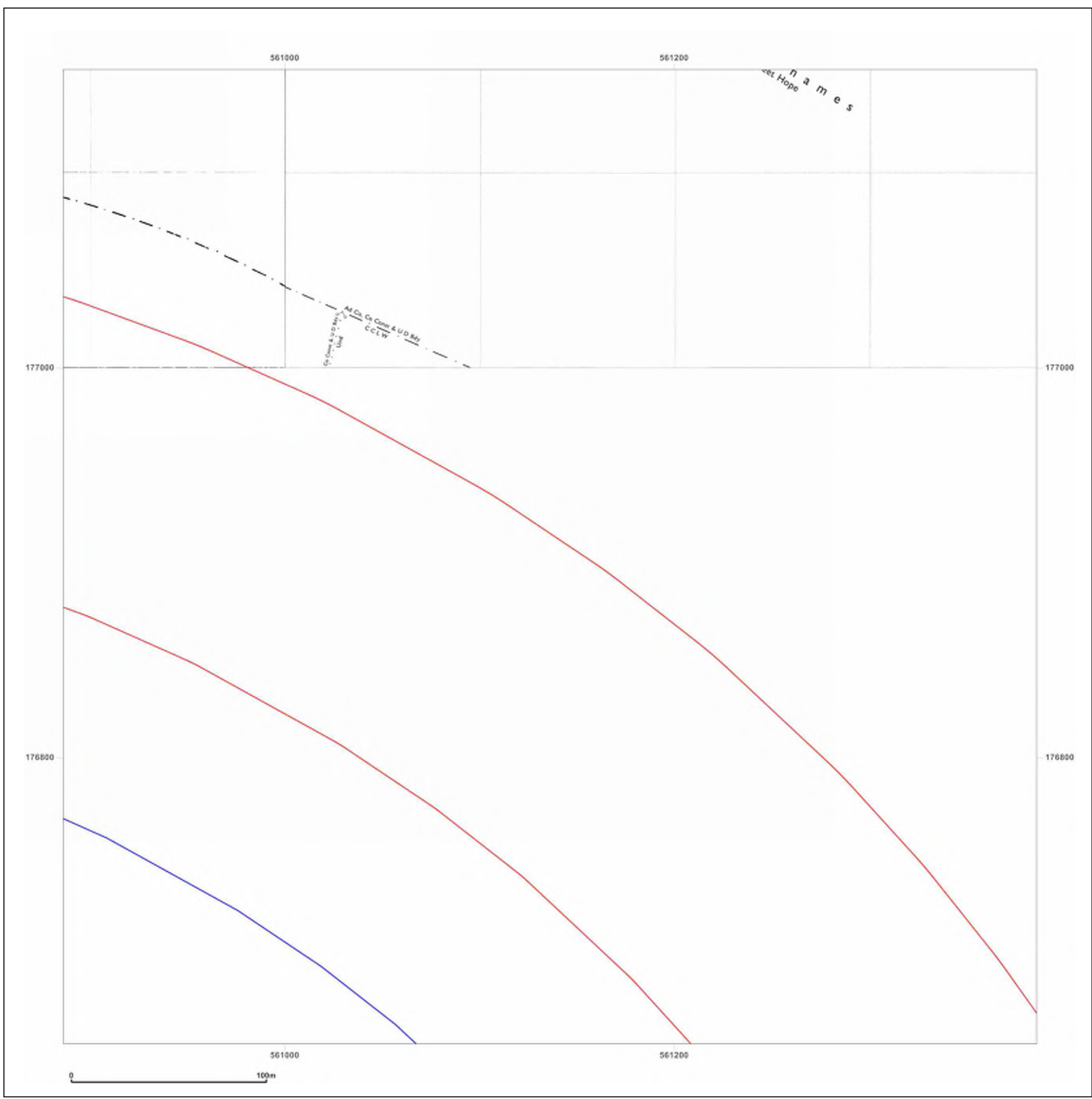


Produced by
 Groundsure Insights
 T: 08444 159000
 E: info@groundsure.com
 W: www.groundsure.com

© Crown copyright and database rights 2018 Ordnance Survey 100035207

Production date: 22 July 2020

Map legend available at:
www.groundsure.com/sites/default/files/groundsure_legend.pdf



Site Details:

London resort

Client Ref: London Resort
Report Ref: GSIP-2020-10332-1119_1250scale_7_11
Grid Ref: 561136, 176903

Map Name: LandLine

Map date: 2003

Scale: 1:1,250

Printed at: 1:1,250

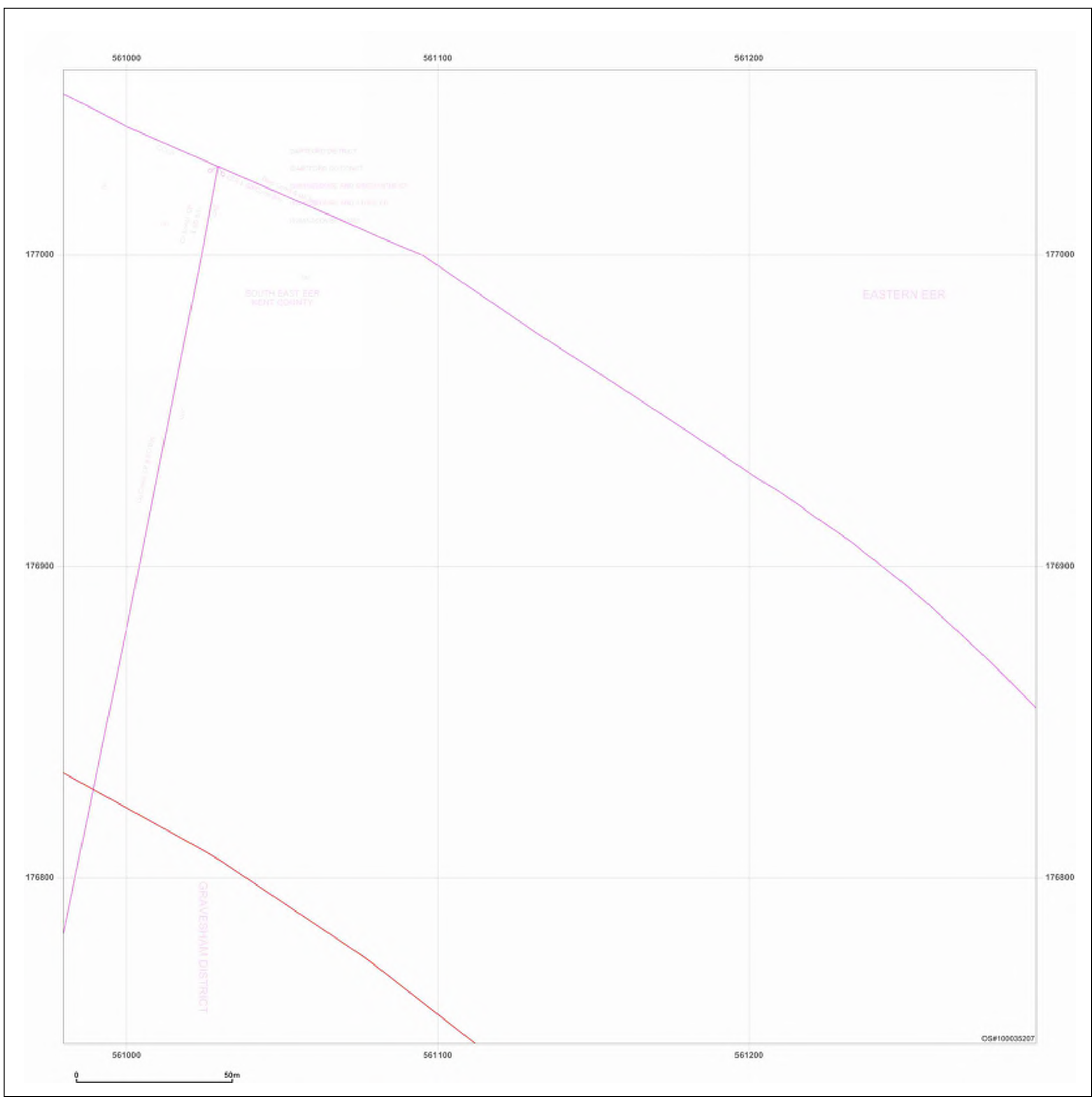


Produced by
 Groundsure Insights
 T: 08444 159000
 E: info@groundsure.com
 W: www.groundsure.com

© Crown copyright and database rights 2018 Ordnance Survey 100035207

Production date: 22 July 2020

Map legend available at:
www.groundsure.com/sites/default/files/groundsure_legend.pdf



Site Details:

London resort

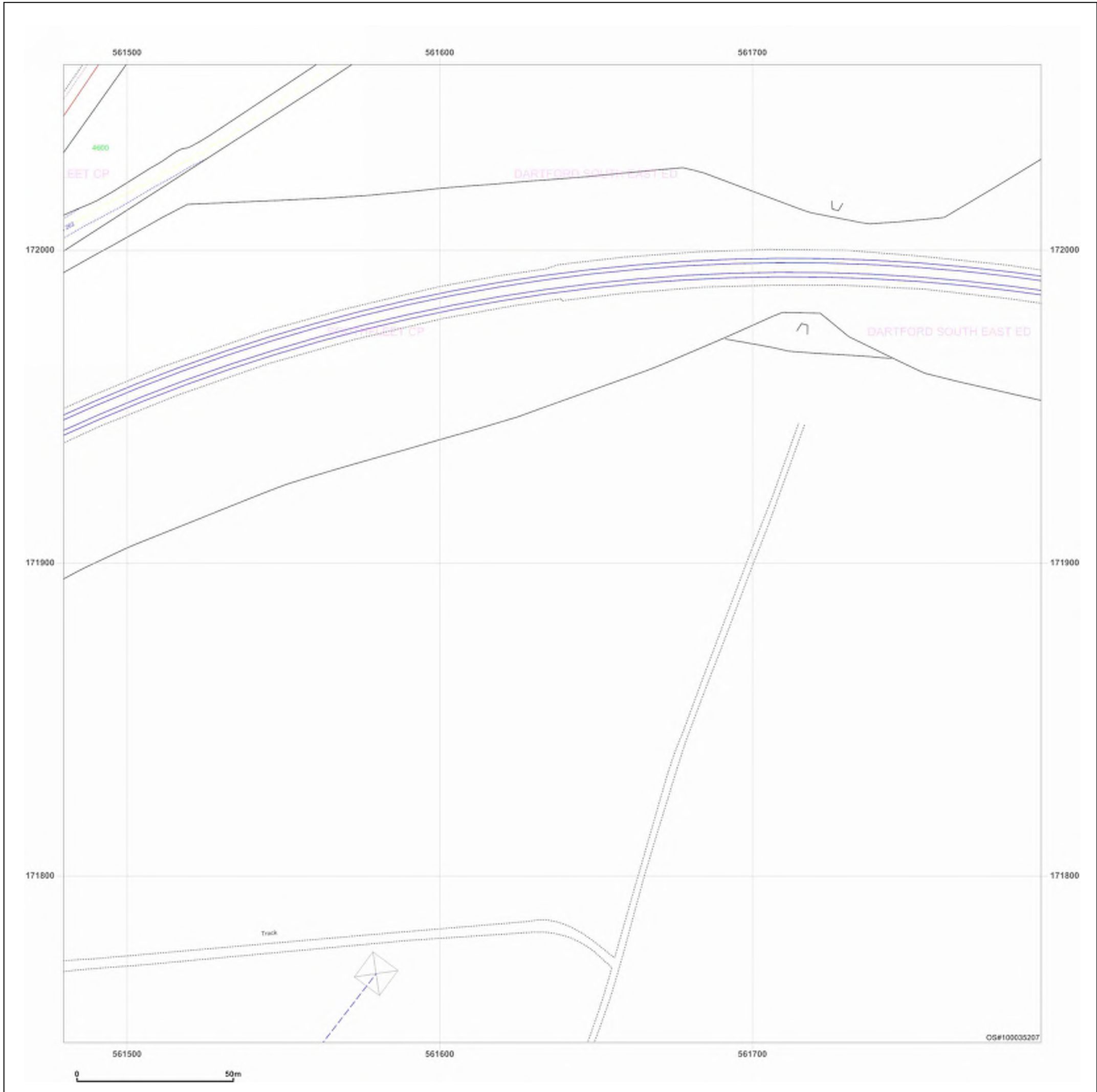
Client Ref: London Resort
Report Ref: GSIP-2020-10332-1119_1250scale_8_1
Grid Ref: 561636, 171903

Map Name: LandLine

Map date: 2003

Scale: 1:1,250

Printed at: 1:1,250



Produced by
 Groundsure Insights
 T: 08444 159000
 E: info@groundsure.com
 W: www.groundsure.com

© Crown copyright and database rights 2018 Ordnance Survey 100035207

Production date: 22 July 2020

Map legend available at:
www.groundsure.com/sites/default/files/groundsure_legend.pdf

Site Details:

London resort

Client Ref: London Resort
Report Ref: GSIP-2020-10332-1119_1250scale_8_2
Grid Ref: 561636, 172403

Map Name: LandLine

Map date: 2003

Scale: 1:1,250

Printed at: 1:1,250

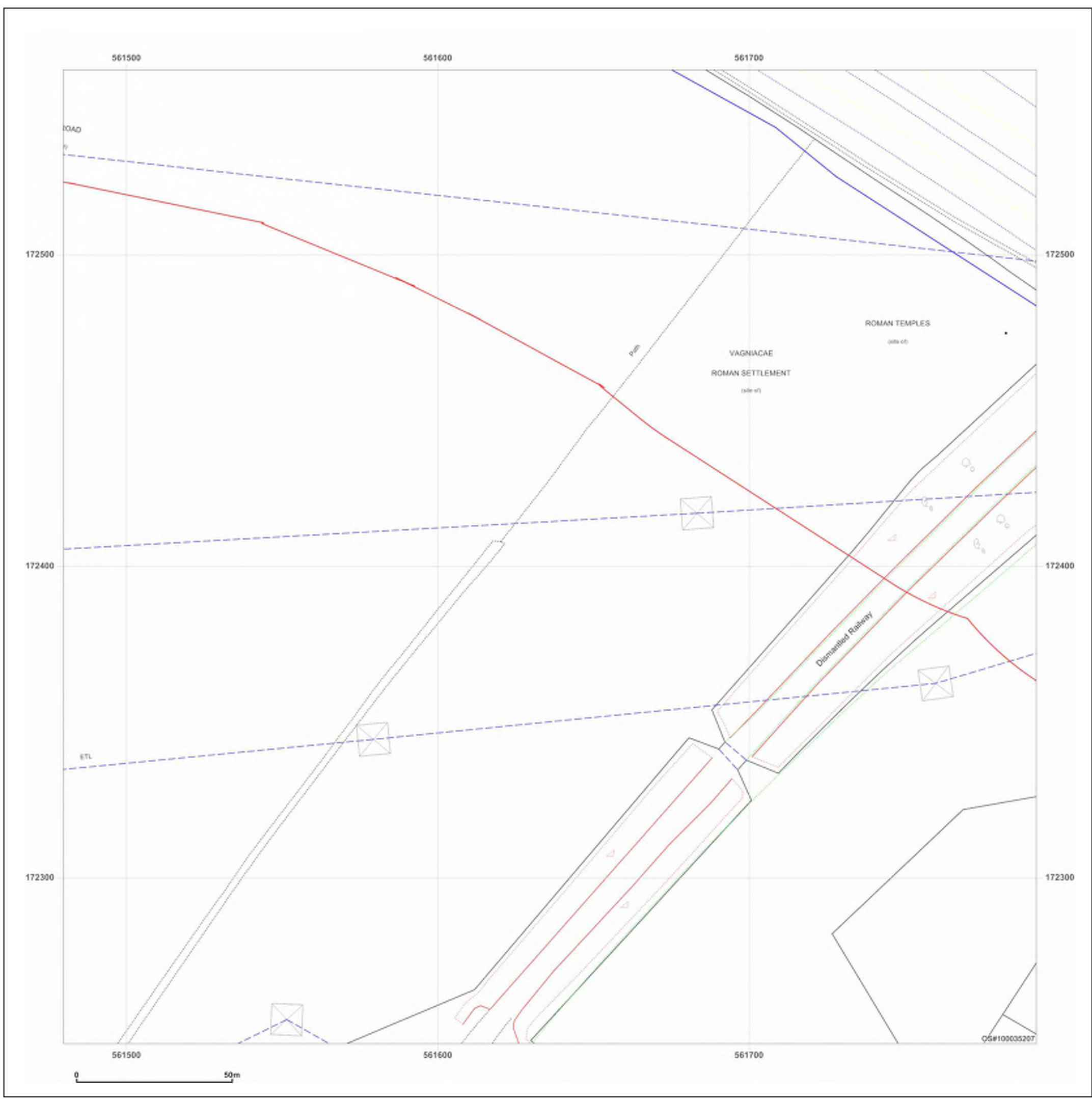


Produced by
 Groundsure Insights
 T: 08444 159000
 E: info@groundsure.com
 W: www.groundsure.com

© Crown copyright and database rights 2018 Ordnance Survey 100035207

Production date: 22 July 2020

Map legend available at:
www.groundsure.com/sites/default/files/groundsure_legend.pdf



Site Details:

London resort

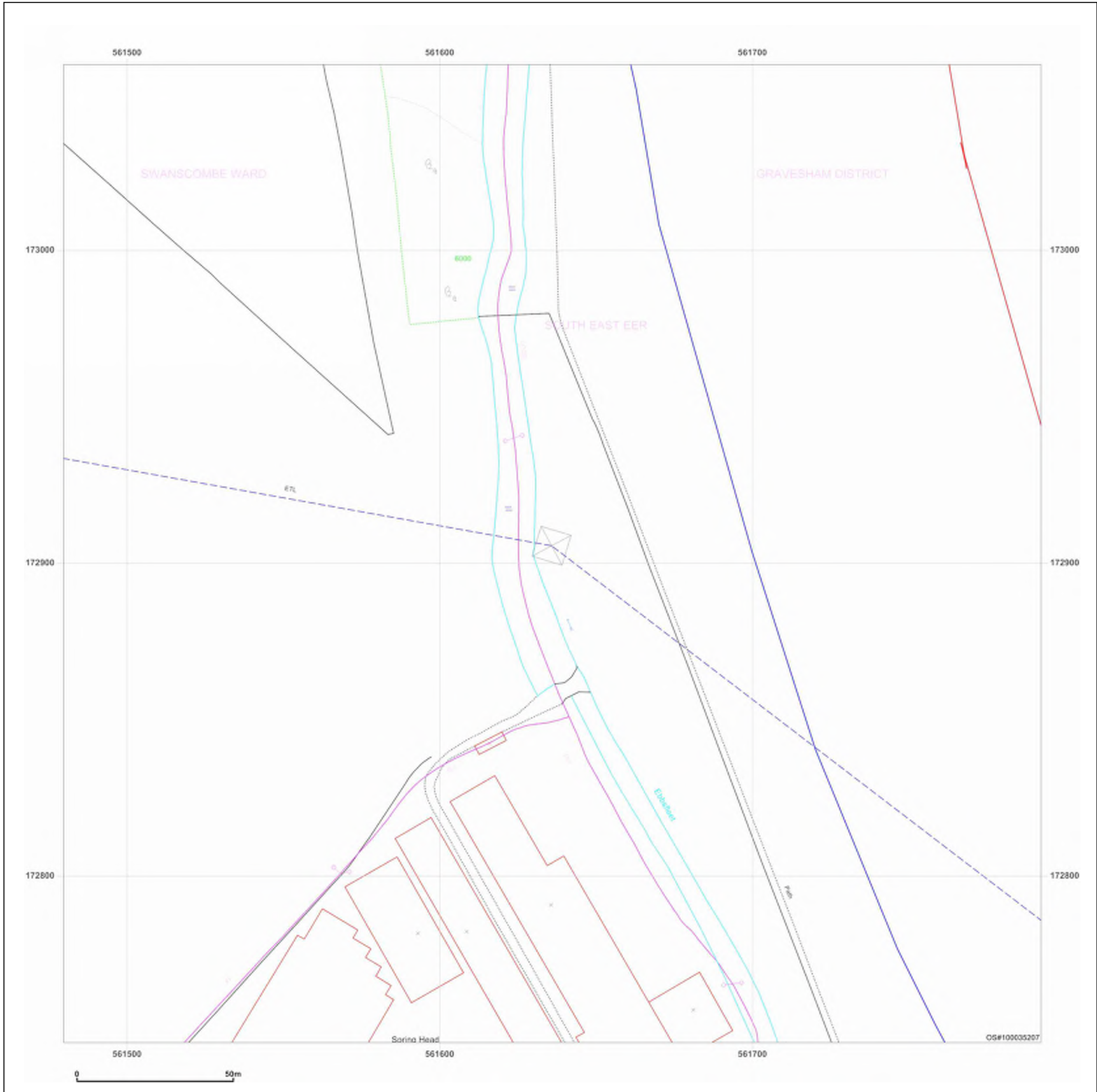
Client Ref: London Resort
Report Ref: GSIP-2020-10332-1119_1250scale_8_3
Grid Ref: 561636, 172903

Map Name: LandLine

Map date: 2003

Scale: 1:1,250

Printed at: 1:1,250



Produced by
 Groundsure Insights
 T: 08444 159000
 E: info@groundsure.com
 W: www.groundsure.com

© Crown copyright and database rights 2018 Ordnance Survey 100035207

Production date: 22 July 2020

Map legend available at:
www.groundsure.com/sites/default/files/groundsure_legend.pdf

Site Details:

London resort

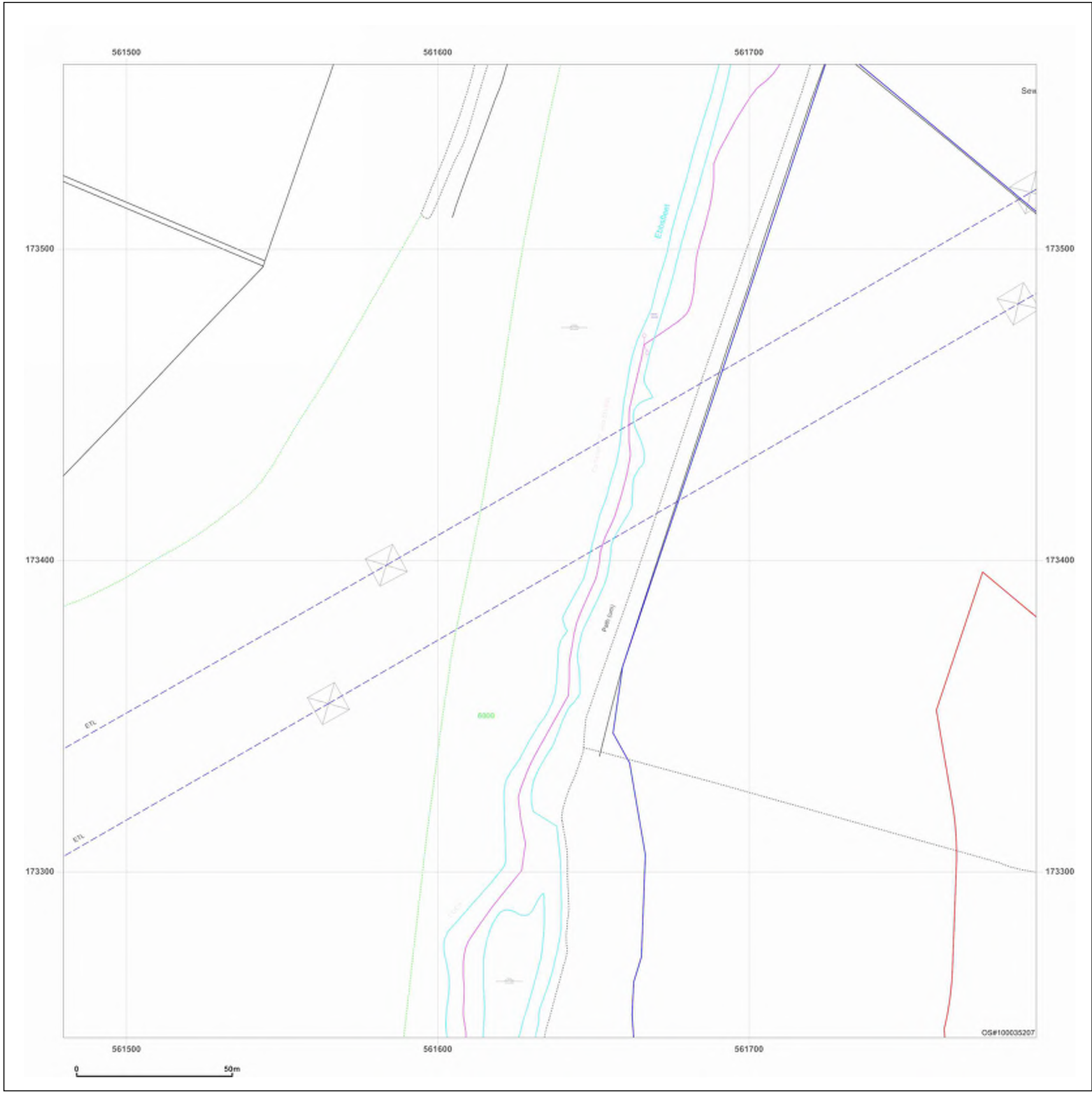
Client Ref: London Resort
Report Ref: GSIP-2020-10332-1119_1250scale_8_4
Grid Ref: 561636, 173403

Map Name: LandLine

Map date: 2003

Scale: 1:1,250

Printed at: 1:1,250



Produced by
 Groundsure Insights
 T: 08444 159000
 E: info@groundsure.com
 W: www.groundsure.com

© Crown copyright and database rights 2018 Ordnance Survey 100035207

Production date: 22 July 2020

Map legend available at:
www.groundsure.com/sites/default/files/groundsure_legend.pdf

Site Details:

London resort

Client Ref: London Resort
Report Ref: GSIP-2020-10332-1119_1250scale_8_5
Grid Ref: 561636, 173903

Map Name: National Grid

Map date: 1952


Scale: 1:1,250

Printed at: 1:2,000



Surveyed 1952
 Revised 1952
 Edition N/A
 Copyright N/A
 Levelled 1952

Surveyed 1952
 Revised 1952
 Edition N/A
 Copyright N/A
 Levelled 1952




Produced by
 Groundsure Insights
 T: 08444 159000
 E: info@groundsure.com
 W: www.groundsure.com

© Crown copyright and database rights 2018 Ordnance Survey 100035207

Production date: 22 July 2020

Map legend available at:
www.groundsure.com/sites/default/files/groundsure_legend.pdf



Site Details:

London resort

Client Ref: London Resort
Report Ref: GSIP-2020-10332-1119_1250scale_8_5
Grid Ref: 561636, 173903

Map Name: National Grid

Map date: 1953


Scale: 1:1,250

Printed at: 1:2,000



Surveyed N/A
 Revised N/A
 Edition N/A
 Copyright N/A
 Levelled N/A

Surveyed N/A
 Revised N/A
 Edition N/A
 Copyright N/A
 Levelled N/A



Produced by
 Groundsure Insights
 T: 08444 159000
 E: info@groundsure.com
 W: www.groundsure.com

© Crown copyright and database rights 2018 Ordnance Survey 100035207

Production date: 22 July 2020

Map legend available at:
www.groundsure.com/sites/default/files/groundsure_legend.pdf



Site Details:

London resort

Client Ref: London Resort
Report Ref: GSIP-2020-10332-1119_1250scale_8_5
Grid Ref: 561636, 173903

Map Name: National Grid

Map date: 1970-1972


Scale: 1:1,250

Printed at: 1:2,000



Surveyed N/A
 Revised N/A
 Edition N/A
 Copyright N/A
 Levelled N/A

Surveyed 1952
 Revised 1970
 Edition N/A
 Copyright 1970
 Levelled 1956




Produced by
 Groundsure Insights
 T: 08444 159000
 E: info@groundsure.com
 W: www.groundsure.com

© Crown copyright and database rights 2018 Ordnance Survey 100035207

Production date: 22 July 2020

Map legend available at:
www.groundsure.com/sites/default/files/groundsure_legend.pdf



Site Details:

London resort

Client Ref: London Resort
Report Ref: GSIP-2020-10332-1119_1250scale_8_5
Grid Ref: 561636, 173903

Map Name: National Grid

Map date: 1973-1978


Scale: 1:1,250

Printed at: 1:2,000



Surveyed 1952
 Revised 1973
 Edition N/A
 Copyright 1973
 Levelled 1952

Surveyed N/A
 Revised N/A
 Edition N/A
 Copyright 1978
 Levelled 1956

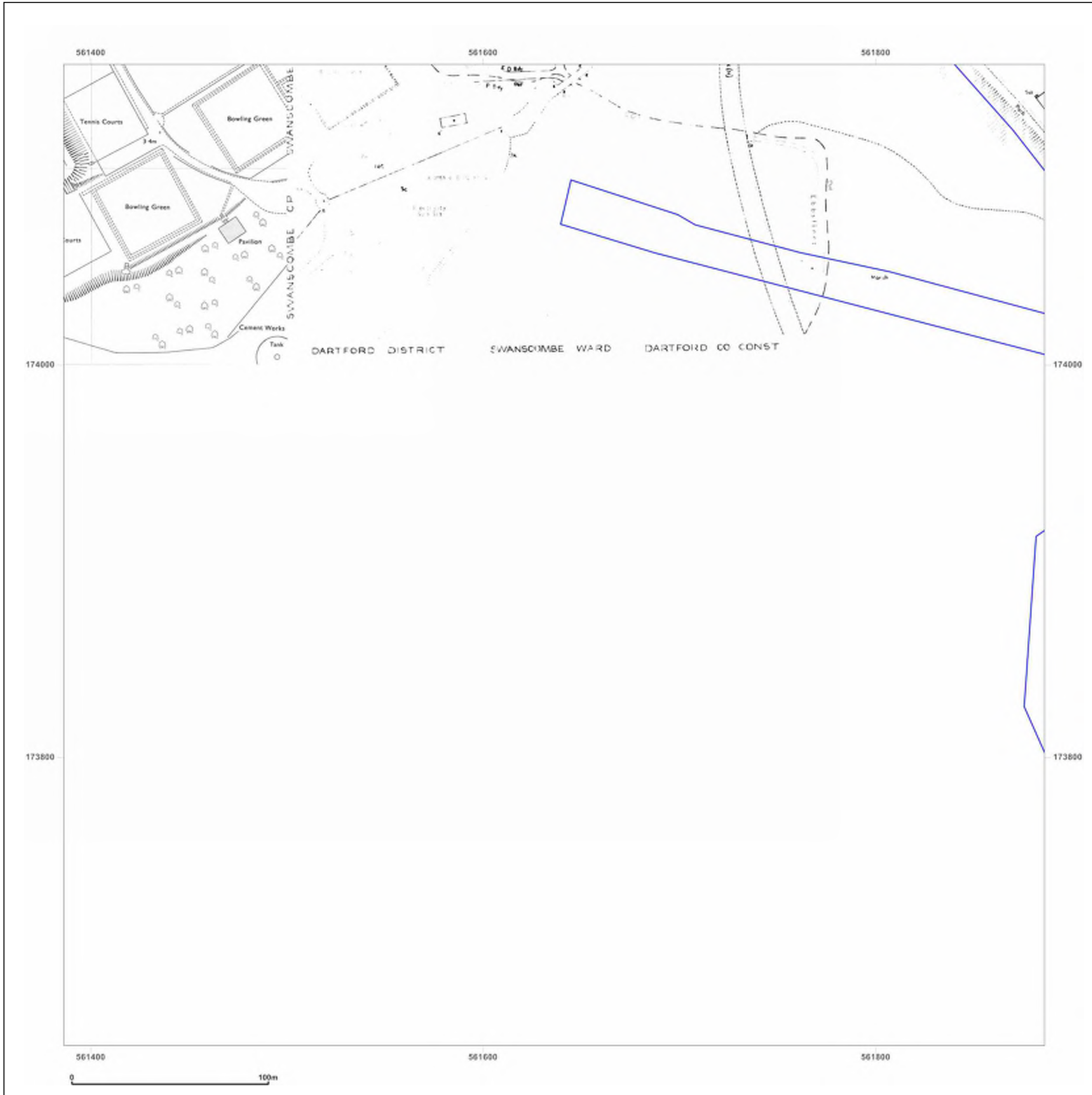


Produced by
 Groundsure Insights
 T: 08444 159000
 E: info@groundsure.com
 W: www.groundsure.com

© Crown copyright and database rights 2018 Ordnance Survey 100035207

Production date: 22 July 2020

Map legend available at:
www.groundsure.com/sites/default/files/groundsure_legend.pdf



Site Details:

London resort

Client Ref: London Resort
Report Ref: GSIP-2020-10332-1119_1250scale_8_5
Grid Ref: 561636, 173903

Map Name: National Grid

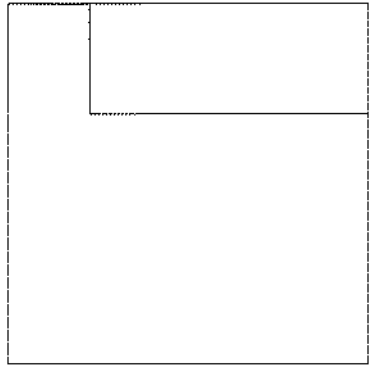
Map date: 1979

Scale: 1:1,250

Printed at: 1:2,000



Surveyed 1956
 Revised 1979
 Edition N/A
 Copyright 1979
 Levelled 1956

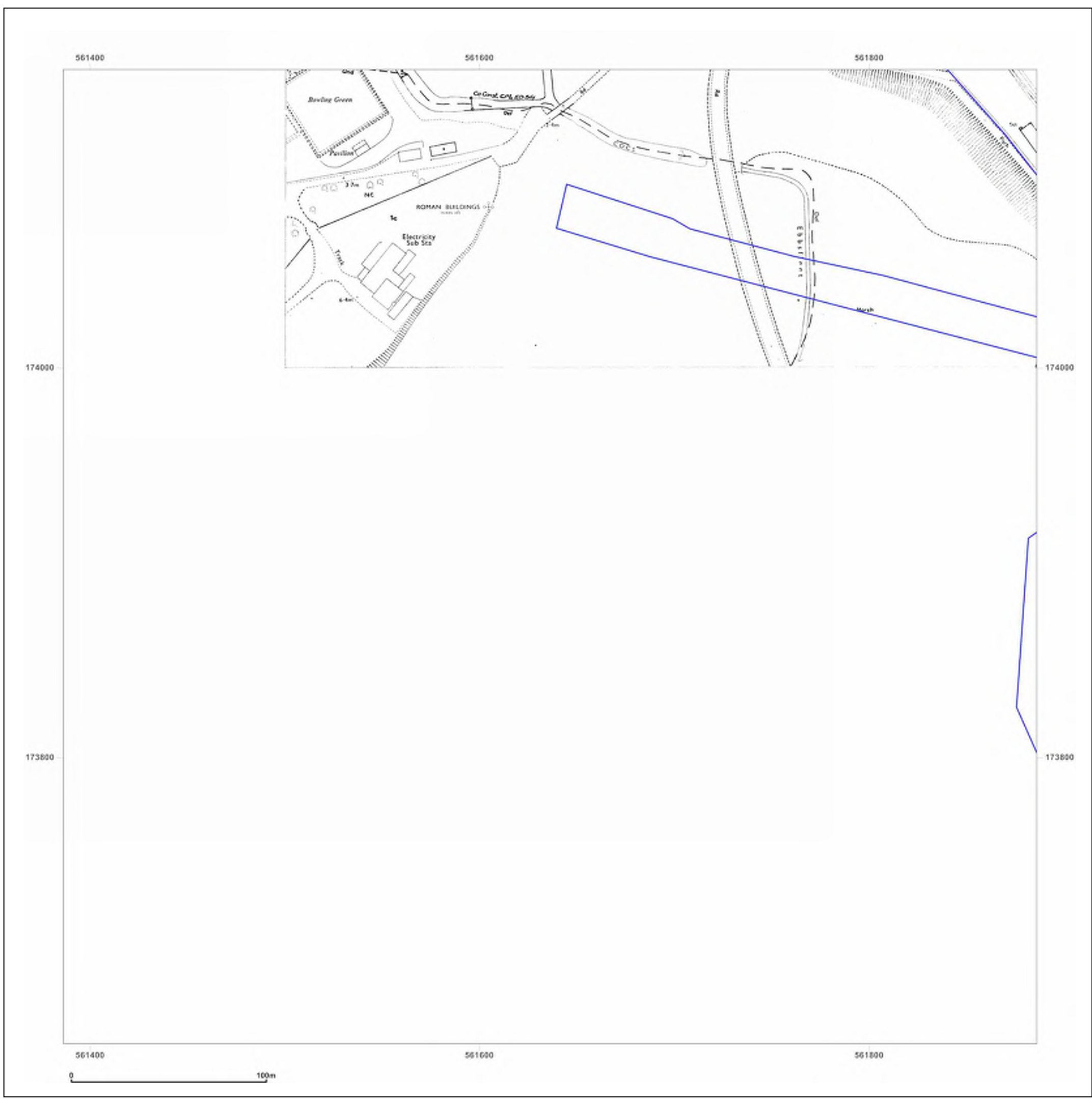



Produced by
 Groundsure Insights
 T: 08444 159000
 E: info@groundsure.com
 W: www.groundsure.com

© Crown copyright and database rights 2018 Ordnance Survey 100035207

Production date: 22 July 2020

Map legend available at:
www.groundsure.com/sites/default/files/groundsure_legend.pdf



Site Details:

London resort

Client Ref: London Resort
Report Ref: GSIP-2020-10332-1119_1250scale_8_5
Grid Ref: 561636, 173903

Map Name: National Grid

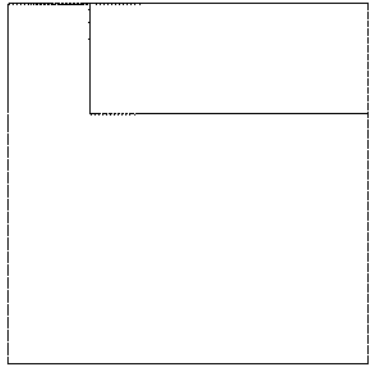
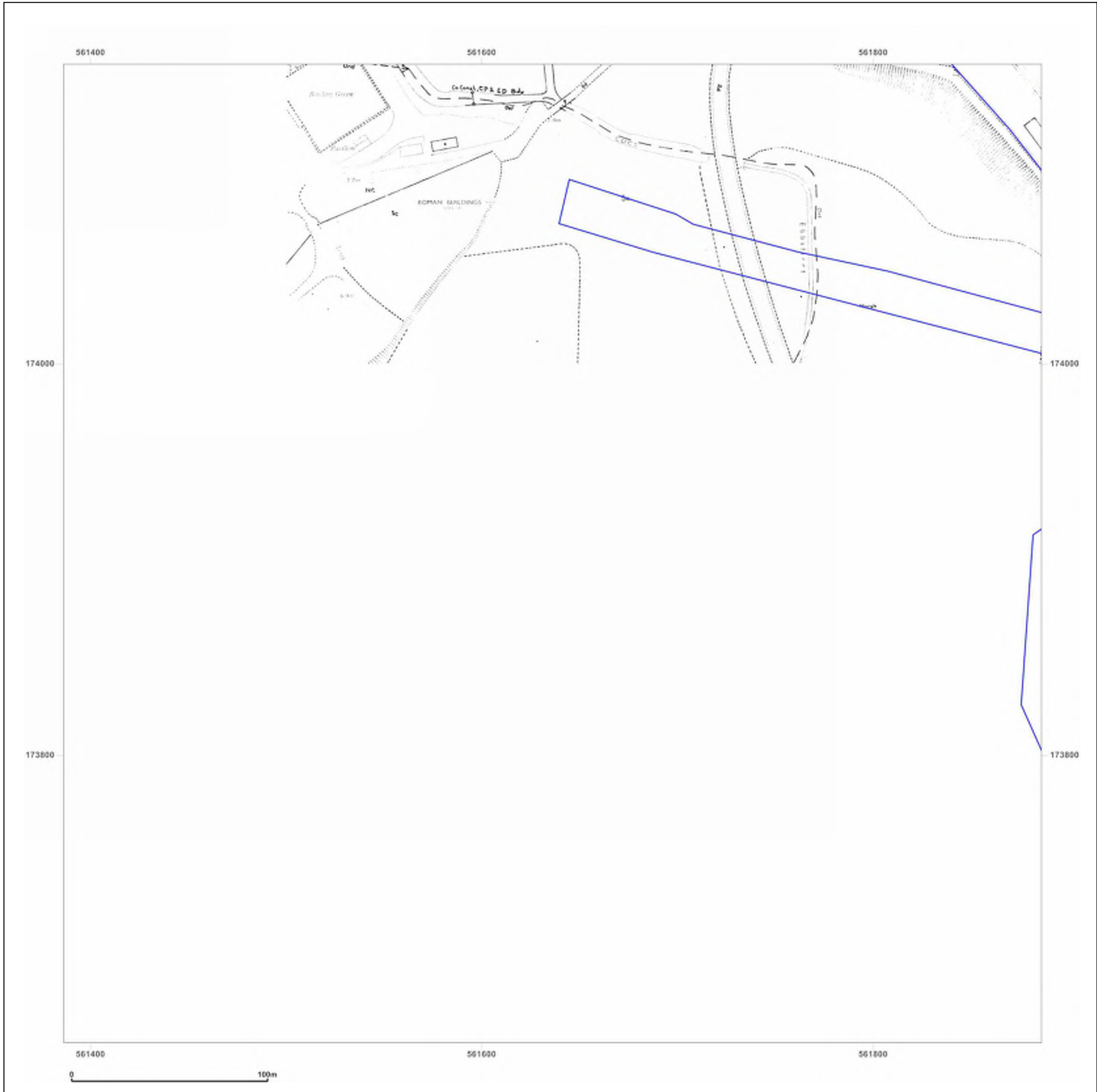
Map date: 1986

Scale: 1:1,250

Printed at: 1:2,000



Surveyed N/A
 Revised N/A
 Edition N/A
 Copyright 1986
 Levelled 1982

Produced by
 Groundsure Insights
 T: 08444 159000
 E: info@groundsure.com
 W: www.groundsure.com

© Crown copyright and database rights 2018 Ordnance Survey 100035207

Production date: 22 July 2020

Map legend available at:
www.groundsure.com/sites/default/files/groundsure_legend.pdf

Site Details:

London resort

Client Ref: London Resort
Report Ref: GSIP-2020-10332-1119_1250scale_8_5
Grid Ref: 561636, 173903

Map Name: LandLine

Map date: 2003

Scale: 1:1,250

Printed at: 1:1,250

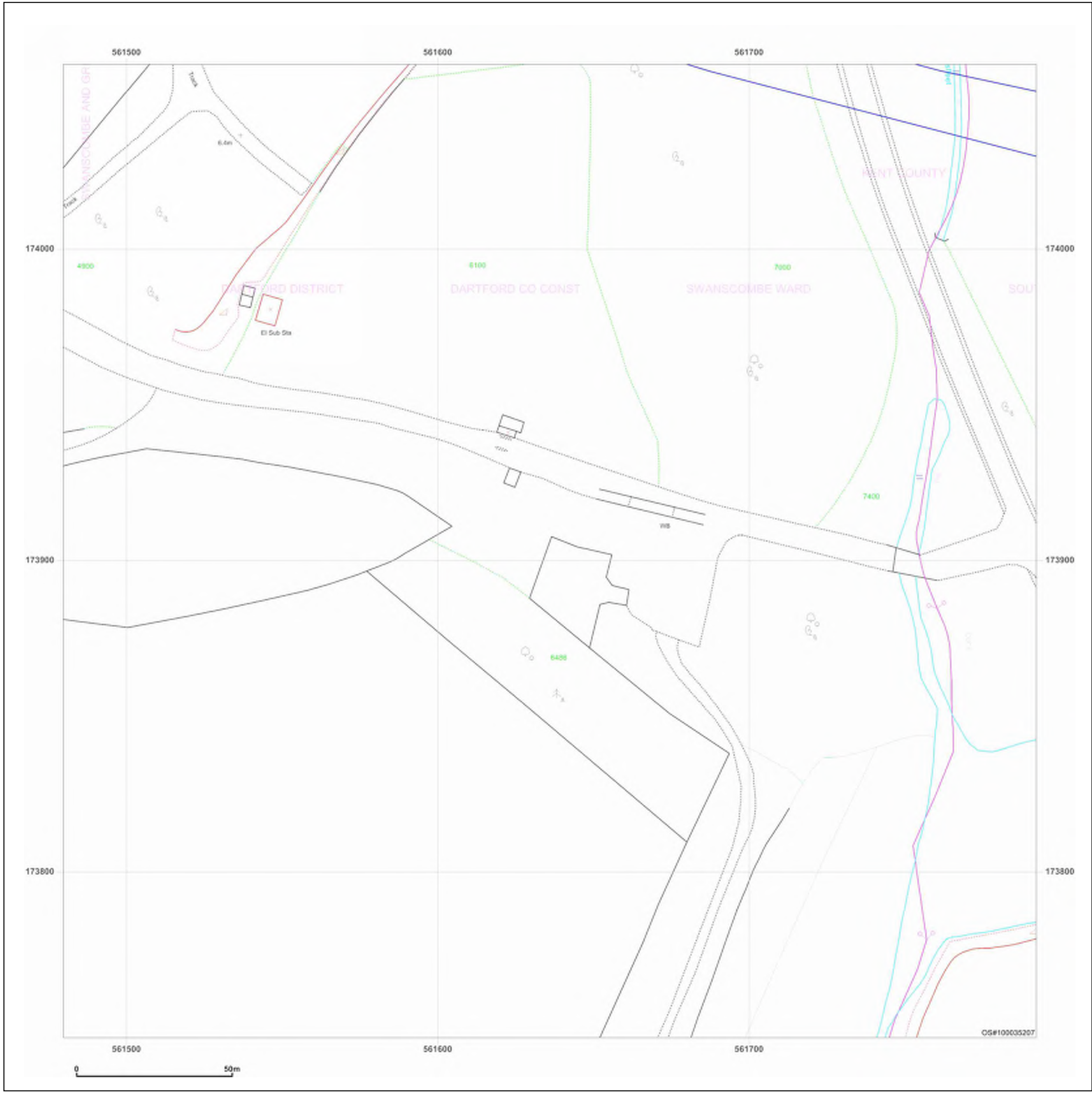


Produced by
 Groundsure Insights
 T: 08444 159000
 E: info@groundsure.com
 W: www.groundsure.com

© Crown copyright and database rights 2018 Ordnance Survey 100035207

Production date: 22 July 2020

Map legend available at:
www.groundsure.com/sites/default/files/groundsure_legend.pdf



Site Details:

London resort

Client Ref: London Resort
Report Ref: GSIP-2020-10332-1119_1250scale_8_6
Grid Ref: 561636, 174403

Map Name: National Grid

Map date: 1952

Scale: 1:1,250

Printed at: 1:2,000



Surveyed 1952
 Revised 1952
 Edition N/A
 Copyright N/A
 Levelled 1952

Surveyed 1952
 Revised 1952
 Edition N/A
 Copyright N/A
 Levelled 1952

Surveyed 1952
 Revised 1952
 Edition N/A
 Copyright N/A
 Levelled 1952

Surveyed 1952
 Revised 1952
 Edition N/A
 Copyright N/A
 Levelled 1952

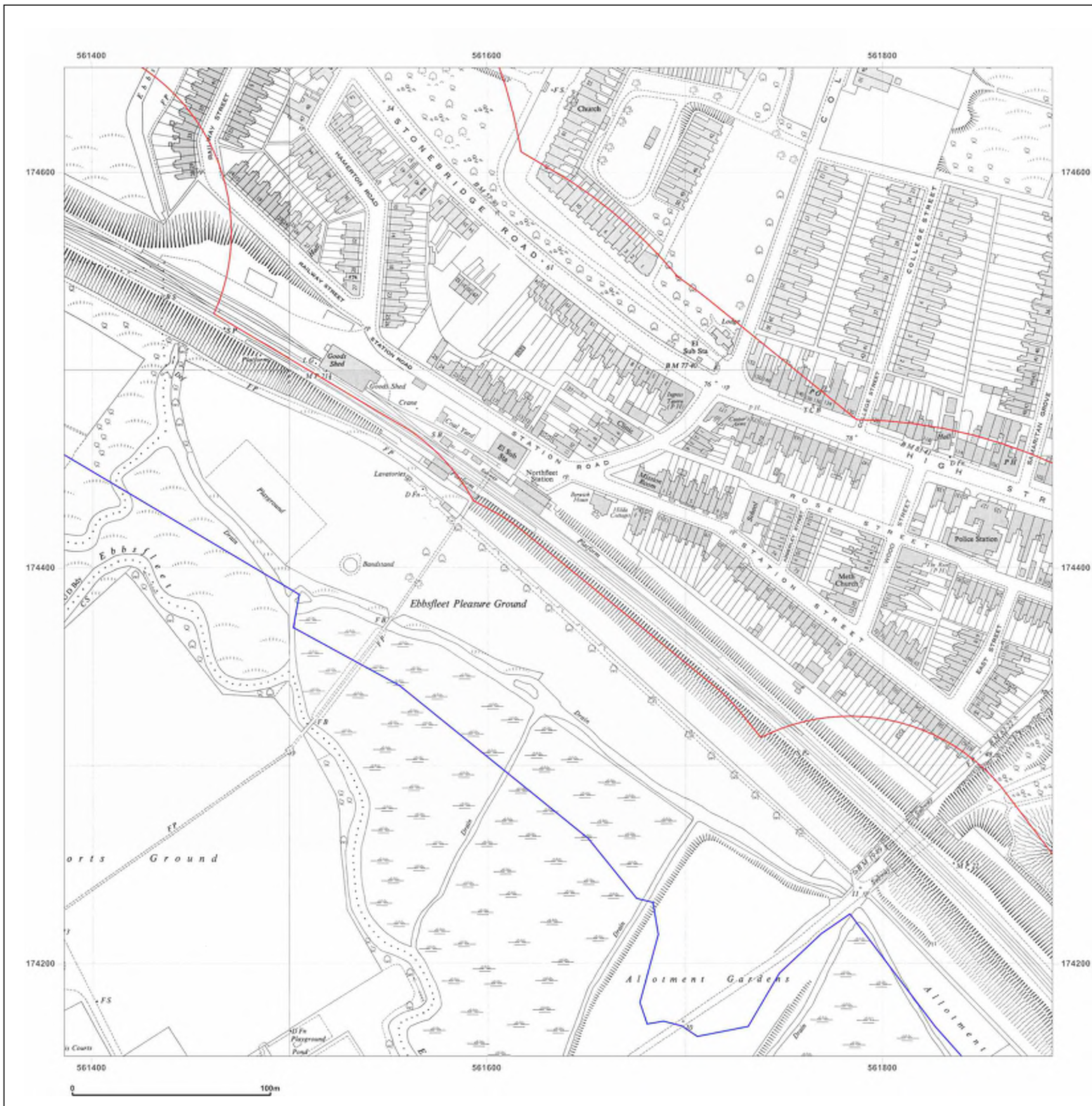


Produced by
 Groundsure Insights
 T: 08444 159000
 E: info@groundsure.com
 W: www.groundsure.com

© Crown copyright and database rights 2018 Ordnance Survey 100035207

Production date: 22 July 2020

Map legend available at:
www.groundsure.com/sites/default/files/groundsure_legend.pdf



Site Details:

London resort

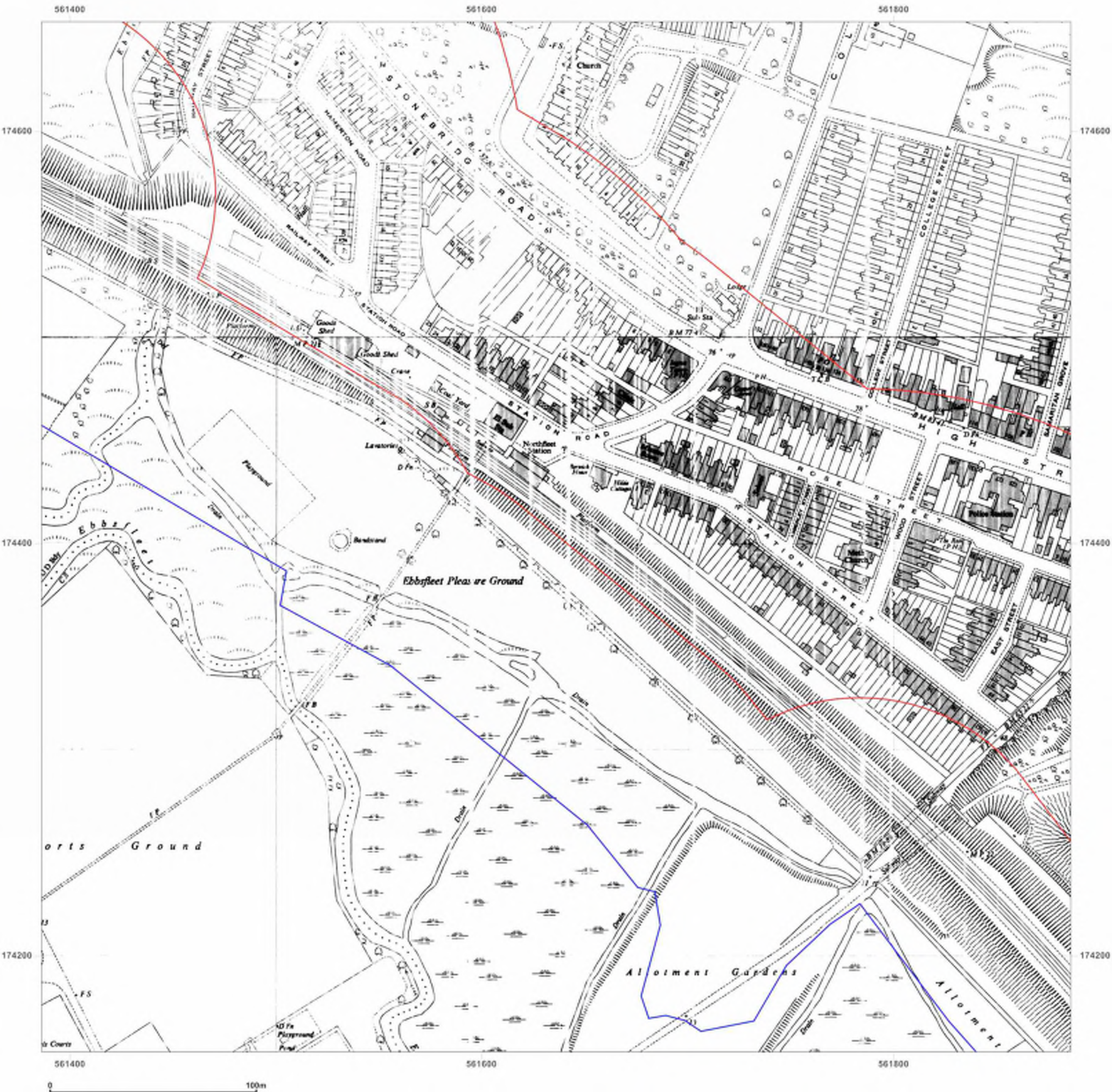
Client Ref: London Resort
Report Ref: GSIP-2020-10332-1119_1250scale_8_6
Grid Ref: 561636, 174403

Map Name: National Grid

Map date: 1953

Scale: 1:1,250

Printed at: 1:2,000



Surveyed N/A
 Revised N/A
 Edition N/A
 Copyright N/A
 Levelled N/A

Surveyed N/A
 Revised N/A
 Edition N/A
 Copyright N/A
 Levelled N/A

Surveyed N/A
 Revised N/A
 Edition N/A
 Copyright N/A
 Levelled N/A

Surveyed N/A
 Revised N/A
 Edition N/A
 Copyright N/A
 Levelled N/A



Produced by
 Groundsure Insights
 T: 08444 159000
 E: info@groundsure.com
 W: www.groundsure.com

© Crown copyright and database rights 2018 Ordnance Survey 100035207

Production date: 22 July 2020

Map legend available at:
www.groundsure.com/sites/default/files/groundsure_legend.pdf

Site Details:

London resort

Client Ref: London Resort
Report Ref: GSIP-2020-10332-1119_1250scale_8_6
Grid Ref: 561636, 174403

Map Name: National Grid

Map date: 1970-1972

Scale: 1:1,250

Printed at: 1:2,000



Surveyed N/A	Surveyed 1952
Revised N/A	Revised 1970
Edition N/A	Edition N/A
Copyright N/A	Copyright 1970
Levelled N/A	Levelled 1956

Surveyed N/A	Surveyed 1952
Revised N/A	Revised 1970
Edition N/A	Edition N/A
Copyright N/A	Copyright 1970
Levelled N/A	Levelled 1956

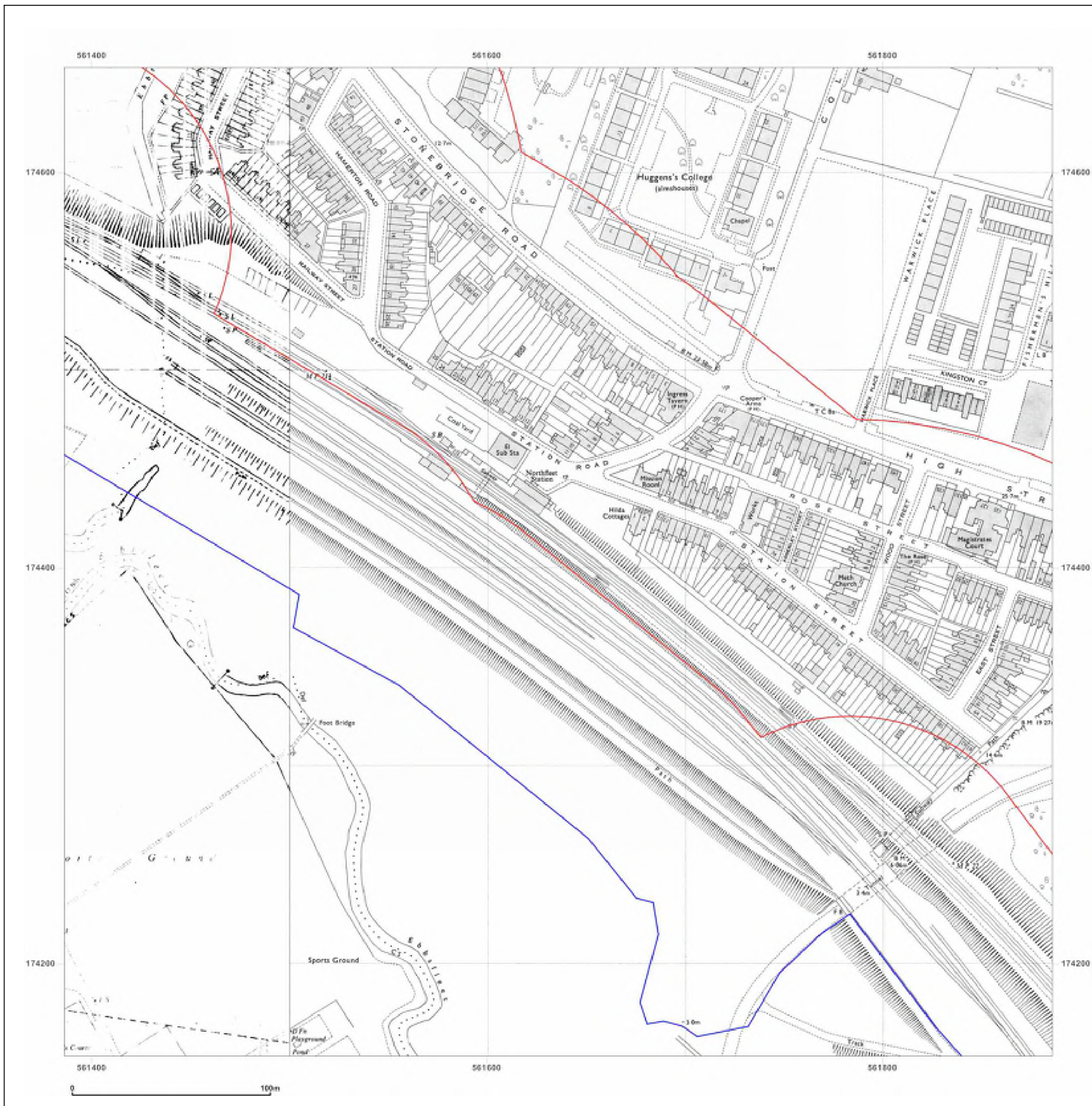


Produced by
 Groundsure Insights
 T: 08444 159000
 E: info@groundsure.com
 W: www.groundsure.com

© Crown copyright and database rights 2018 Ordnance Survey 100035207

Production date: 22 July 2020

Map legend available at:
www.groundsure.com/sites/default/files/groundsure_legend.pdf



Site Details:

London resort

Client Ref: London Resort
Report Ref: GSIP-2020-10332-1119_1250scale_8_6
Grid Ref: 561636, 174403

Map Name: National Grid

Map date: 1973-1978

Scale: 1:1,250

Printed at: 1:2,000



Surveyed 1952
 Revised 1973
 Edition N/A
 Copyright 1973
 Levelled 1956

Surveyed N/A
 Revised N/A
 Edition N/A
 Copyright 1977
 Levelled N/A

Surveyed 1952
 Revised 1973
 Edition N/A
 Copyright 1973
 Levelled 1952

Surveyed N/A
 Revised N/A
 Edition N/A
 Copyright 1978
 Levelled 1956

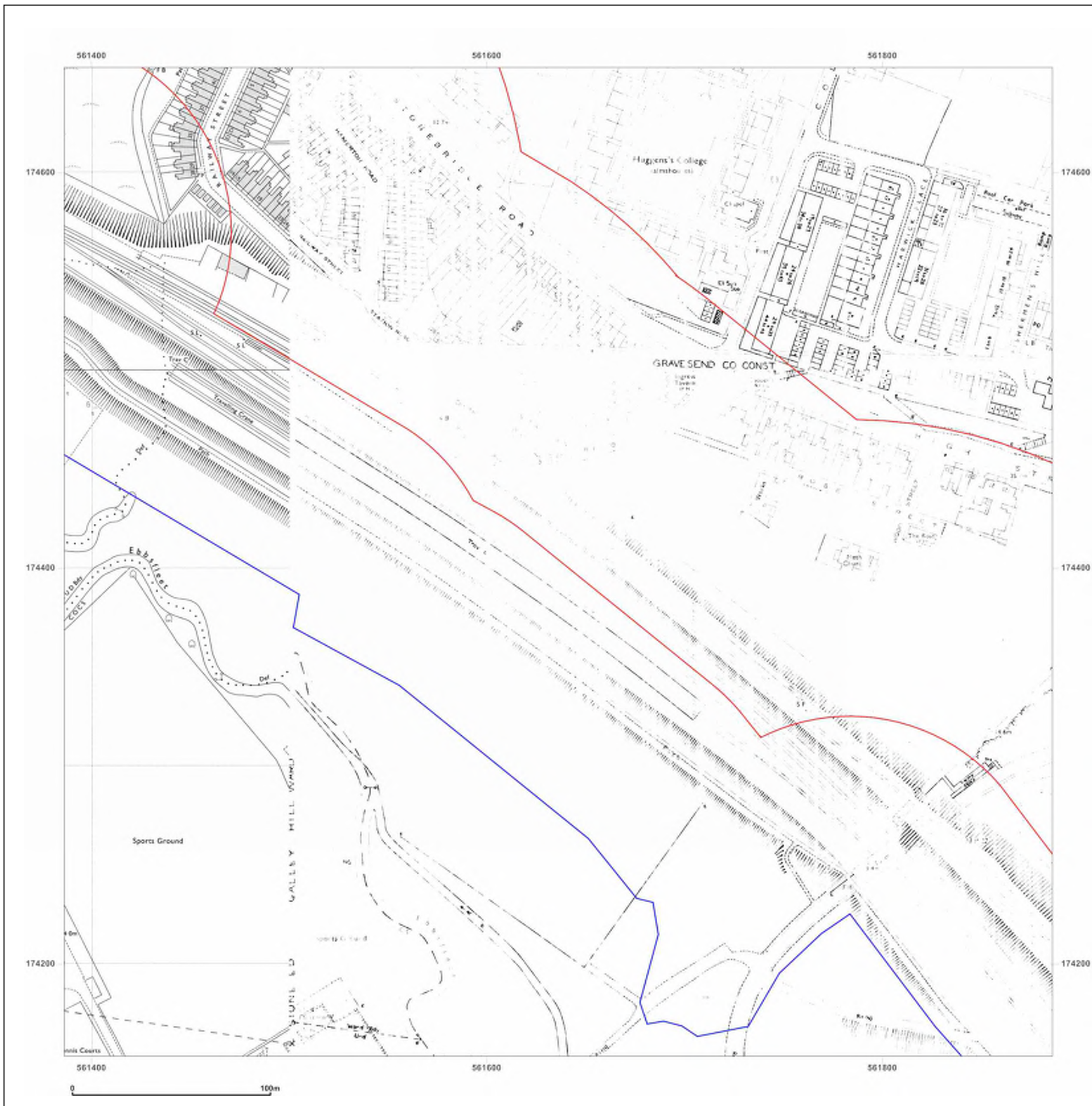


Produced by
 Groundsure Insights
 T: 08444 159000
 E: info@groundsure.com
 W: www.groundsure.com

© Crown copyright and database rights 2018 Ordnance Survey 100035207

Production date: 22 July 2020

Map legend available at:
www.groundsure.com/sites/default/files/groundsure_legend.pdf



Site Details:

London resort

Client Ref: London Resort
Report Ref: GSIP-2020-10332-1119_1250scale_8_6
Grid Ref: 561636, 174403

Map Name: National Grid

Map date: 1977-1979

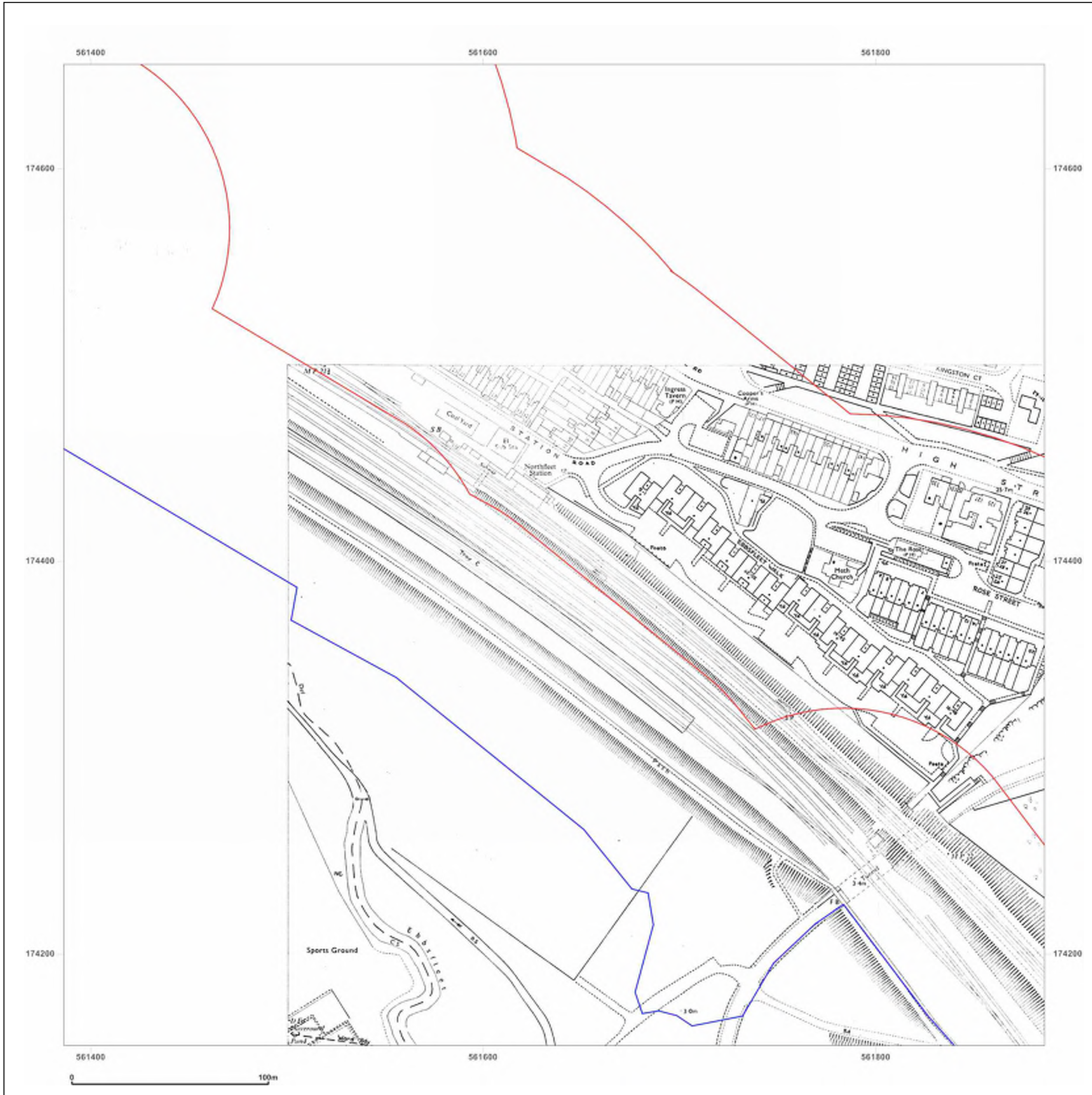
Scale: 1:1,250

Printed at: 1:2,000



Surveyed N/A
 Revised N/A
 Edition N/A
 Copyright N/A
 Levelled N/A

	Surveyed 1956 Revised 1979 Edition N/A Copyright 1979 Levelled 1956



Produced by
 Groundsure Insights
 T: 08444 159000
 E: info@groundsure.com
 W: www.groundsure.com

© Crown copyright and database rights 2018 Ordnance Survey 100035207

Production date: 22 July 2020

Map legend available at:
www.groundsure.com/sites/default/files/groundsure_legend.pdf

Site Details:

London resort

Client Ref: London Resort
Report Ref: GSIP-2020-10332-1119_1250scale_8_6
Grid Ref: 561636, 174403

Map Name: National Grid

Map date: 1986-1991

Scale: 1:1,250

Printed at: 1:2,000



Surveyed N/A
 Revised N/A
 Edition N/A
 Copyright N/A
 Levelled N/A

Surveyed N/A
 Revised 1991
 Edition N/A
 Copyright 1991
 Levelled 1983

Surveyed N/A
 Revised N/A
 Edition N/A
 Copyright 1986
 Levelled 1982



Produced by
 Groundsure Insights
 T: 08444 159000
 E: info@groundsure.com
 W: www.groundsure.com

© Crown copyright and database rights 2018 Ordnance Survey 100035207

Production date: 22 July 2020

Map legend available at:
www.groundsure.com/sites/default/files/groundsure_legend.pdf



Site Details:

London resort

Client Ref: London Resort
Report Ref: GSIP-2020-10332-1119_1250scale_8_6
Grid Ref: 561636, 174403

Map Name: LandLine

Map date: 2003

Scale: 1:1,250

Printed at: 1:1,250

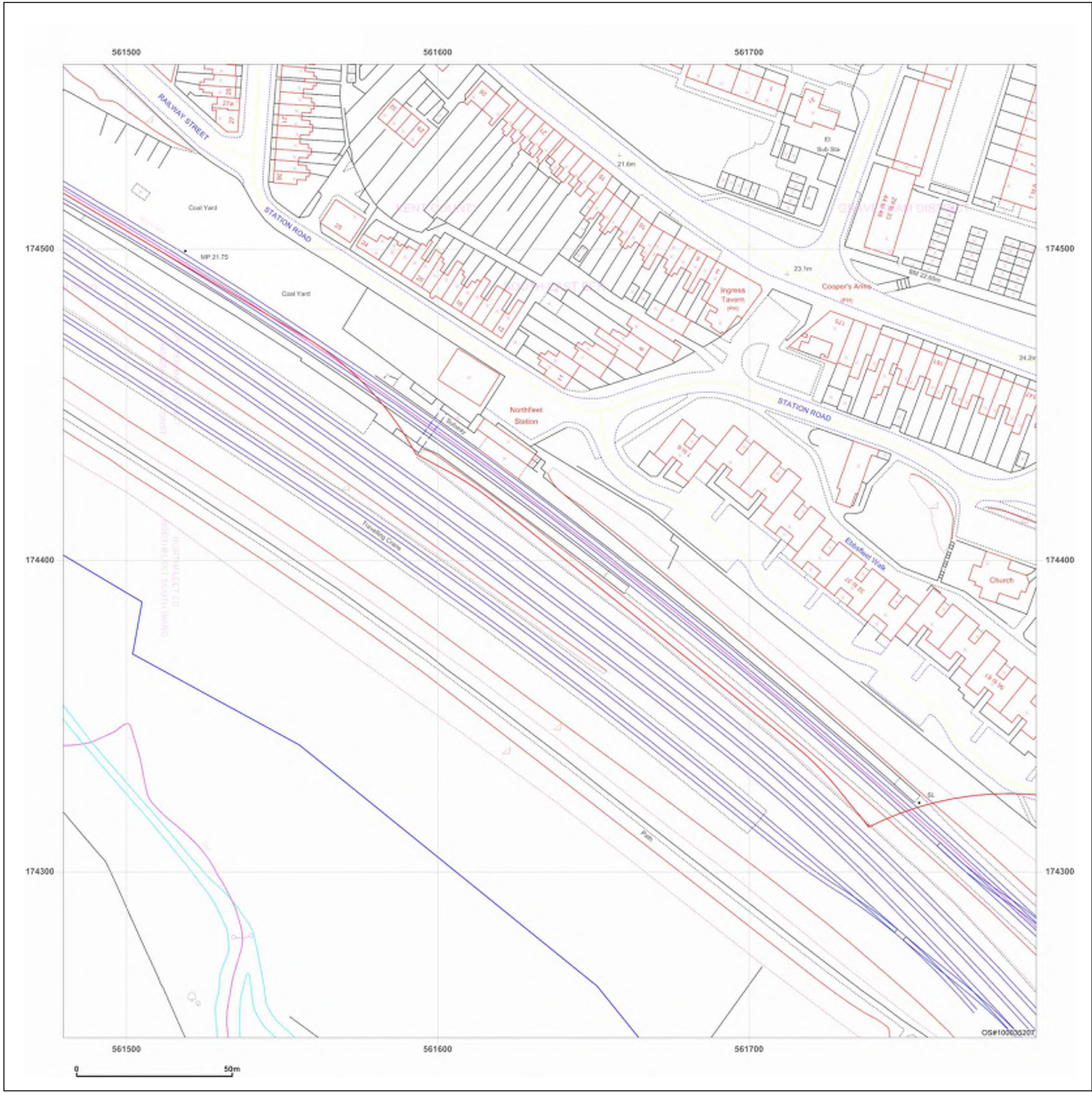


Produced by
 Groundsure Insights
 T: 08444 159000
 E: info@groundsure.com
 W: www.groundsure.com

© Crown copyright and database rights 2018 Ordnance Survey 100035207

Production date: 22 July 2020

Map legend available at:
www.groundsure.com/sites/default/files/groundsure_legend.pdf



Site Details:

London resort

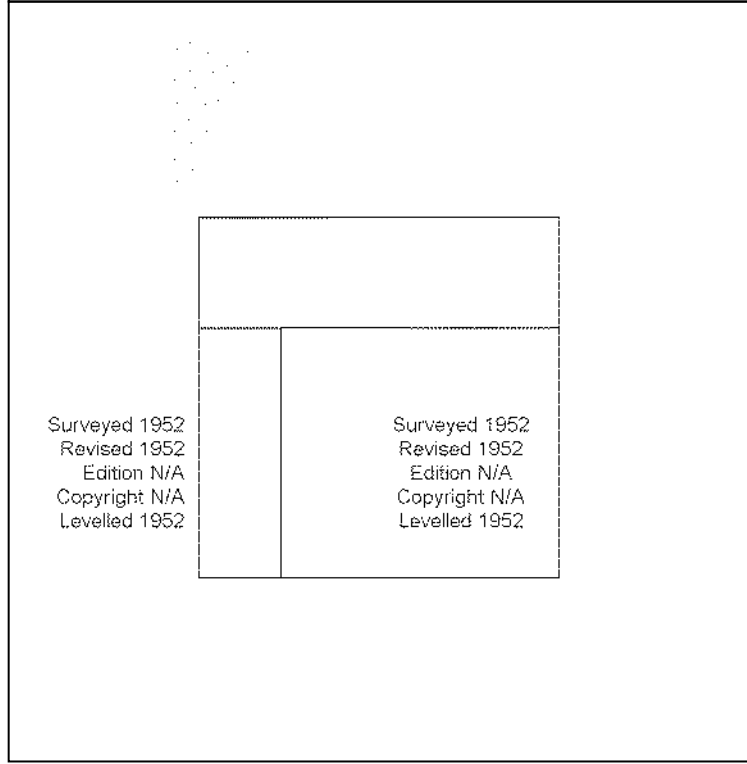
Client Ref: London Resort
Report Ref: GSIP-2020-10332-1119_1250scale_8_7
Grid Ref: 561636, 174903

Map Name: National Grid

Map date: 1952

Scale: 1:1,250

Printed at: 1:2,000

Surveyed 1952
 Revised 1952
 Edition N/A
 Copyright N/A
 Levelled 1952

Surveyed 1952
 Revised 1952
 Edition N/A
 Copyright N/A
 Levelled 1952



Produced by
 Groundsure Insights
 T: 08444 159000
 E: info@groundsure.com
 W: www.groundsure.com

© Crown copyright and database rights 2018 Ordnance Survey 100035207

Production date: 22 July 2020

Map legend available at:
www.groundsure.com/sites/default/files/groundsure_legend.pdf



Site Details:

London resort

Client Ref: London Resort
Report Ref: GSIP-2020-10332-1119_1250scale_8_7
Grid Ref: 561636, 174903

Map Name: National Grid

Map date: 1953

Scale: 1:1,250

Printed at: 1:2,000



<p>Surveyed N/A Revised N/A Edition N/A Copyright N/A Levelled N/A</p>	<p>Surveyed N/A Revised N/A Edition N/A Copyright N/A Levelled N/A</p>
--	--



Produced by
 Groundsure Insights
 T: 08444 159000
 E: info@groundsure.com
 W: www.groundsure.com

© Crown copyright and database rights 2018 Ordnance Survey 100035207

Production date: 22 July 2020

Map legend available at:
www.groundsure.com/sites/default/files/groundsure_legend.pdf

Site Details:

London resort

Client Ref: London Resort
Report Ref: GSIP-2020-10332-1119_1250scale_8_7
Grid Ref: 561636, 174903

Map Name: National Grid

Map date: 1973-1977

Scale: 1:1,250

Printed at: 1:2,000



<p>Surveyed 1952 Revised 1973 Edition N/A Copyright 1973 Levelled 1956</p>	<p>Surveyed N/A Revised N/A Edition N/A Copyright 1977 Levelled N/A</p>
--	---



Produced by
 Groundsure Insights
 T: 08444 159000
 E: info@groundsure.com
 W: www.groundsure.com

© Crown copyright and database rights 2018 Ordnance Survey 100035207

Production date: 22 July 2020

Map legend available at:
www.groundsure.com/sites/default/files/groundsure_legend.pdf

Site Details:

London resort

Client Ref: London Resort
Report Ref: GSIP-2020-10332-1119_1250scale_8_7
Grid Ref: 561636, 174903

Map Name: National Grid

Map date: 1988-1991

Scale: 1:1,250

Printed at: 1:2,000



<p>Surveyed N/A Revised N/A Edition N/A Copyright N/A Levelled N/A</p>	<p>Surveyed N/A Revised 1991 Edition N/A Copyright 1991 Levelled 1983</p>
--	---



Produced by
 Groundsure Insights
 T: 08444 159000
 E: info@groundsure.com
 W: www.groundsure.com

© Crown copyright and database rights 2018 Ordnance Survey 100035207

Production date: 22 July 2020

Map legend available at:
www.groundsure.com/sites/default/files/groundsure_legend.pdf

